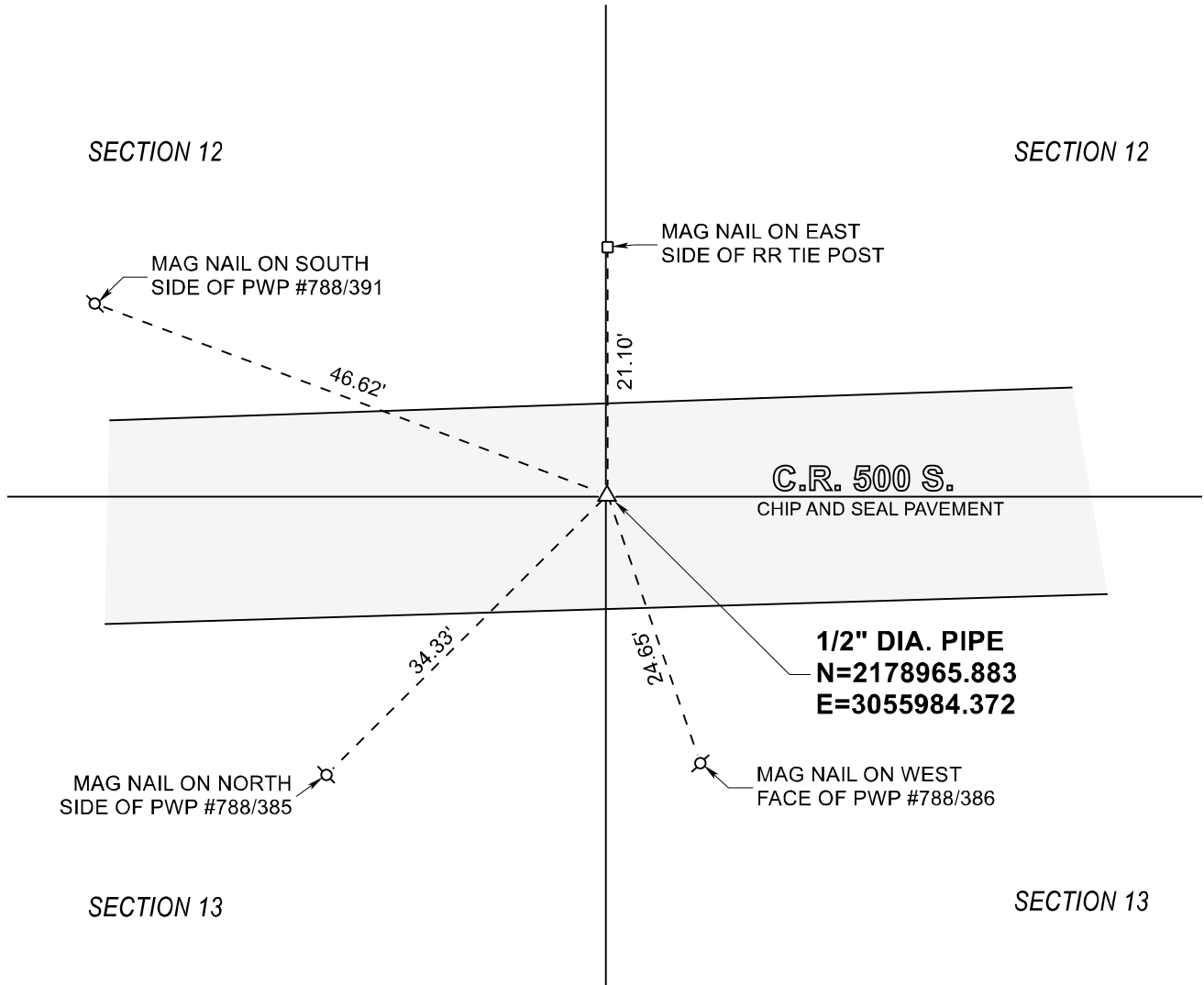


# STARKE COUNTY SECTION CORNER RECORD

WAYNE TOWNSHIP

T 32 N, R 3 W

## J23



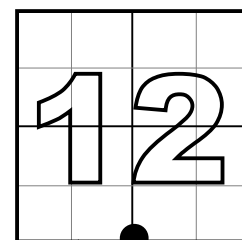
MONUMENT: 1/2" DIAMETER PIPE (-1") IN A 1" DIAMETER PIPE (-6")

PARTY: SES DATE: 11/20/2020

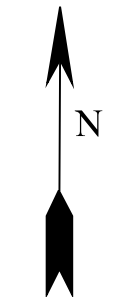
COMMENTS: 2" DIAMETER CIP SET OVER STONE ON 3/12/03 BY VHJ, DWC, BJ.

1/2" PIPE CONFORMS WITH PREVIOUS WITNESSES.

COORDINATE DATUM: INDIANA STATE PLANE WEST NAD83(2011).  
Coordinates shown on this sheet are for informational purposes only, and are not to be use in lieu of measurements by a professional surveyor.



CORNER LOCATION  
IN SECTION



NOT TO  
SCALE