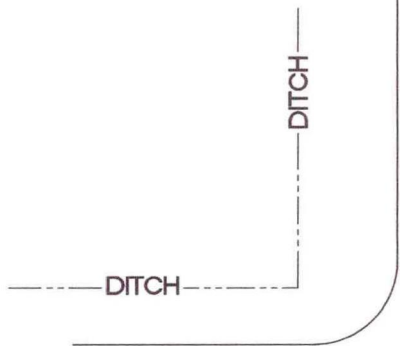


OREGON TOWNSHIP

T 34 N, R 1 W

N21

C.R. 1100 EAST



MAG NAIL
WEST FACE
10"Ø WEST
WOOD POST



64.26'

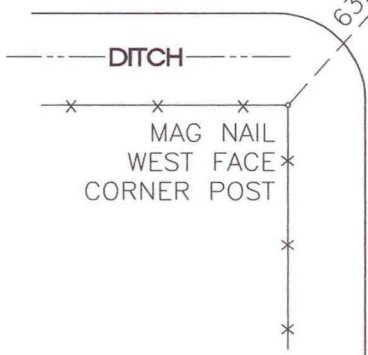
SECTION 14

SECTION 13

C.R. 600 NORTH

SECTION 23

SECTION 24



63.58'

59.01'

RR SPIKE
EDGE OF PAVEMENT

DITCH

MONUMENT: SEE COMMENTS

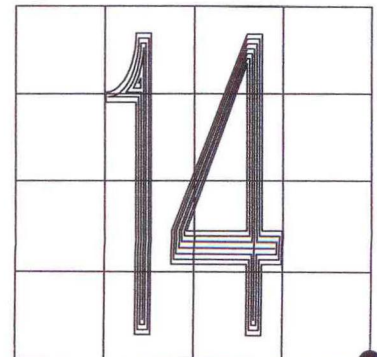
CORNER OF: RECORD USE

PARTY: VHJ / COD

DATE: 3-21-05

COMMENTS:

(F) BOAT SPIKE IN 2" CIP 5" BELOW GRADE EAST OF STONE.
REMOVED SPIKE, SET 3/4" IRON PIPE INSIDE OF CAST IRON PIPE
FLUSH DRIVEN TO THE POINT OF REFUSAL.



CORNER LOCATION IN THE SECTION