

NORTH BEND TOWNSHIP

T 32 N, R 1 W

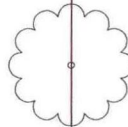
N9

SECTION 17

SECTION 16

~WOODS~


~WOODS~



MAG NAIL ON S FACE
OF 15" WHITE OAK

28.7'


16.7'



MAG NAIL ON N FACE
OF 12" HICKORY

21.9'

MAG NAIL ON N FACE
OF 24" WHITE OAK



~WOODS~

~WOODS~

FARM FENCE

SECTION 20

SECTION 21

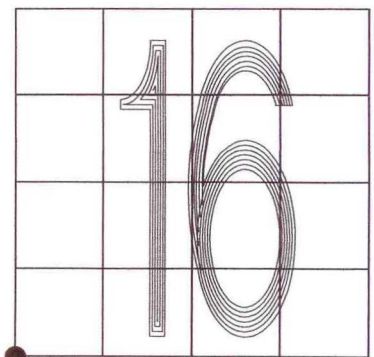
MONUMENT: 16"x16" CONCRETE POST
W/ CONCRETE BRACES

CORNER OF: RECORD USE

PARTY: DWC/JL

DATE: 11-26-2008

COMMENTS: MEASUREMENTS ARE TO THE CENTER
OF THE CONCRETE POST



CORNER LOCATION IN THE SECTION

N9