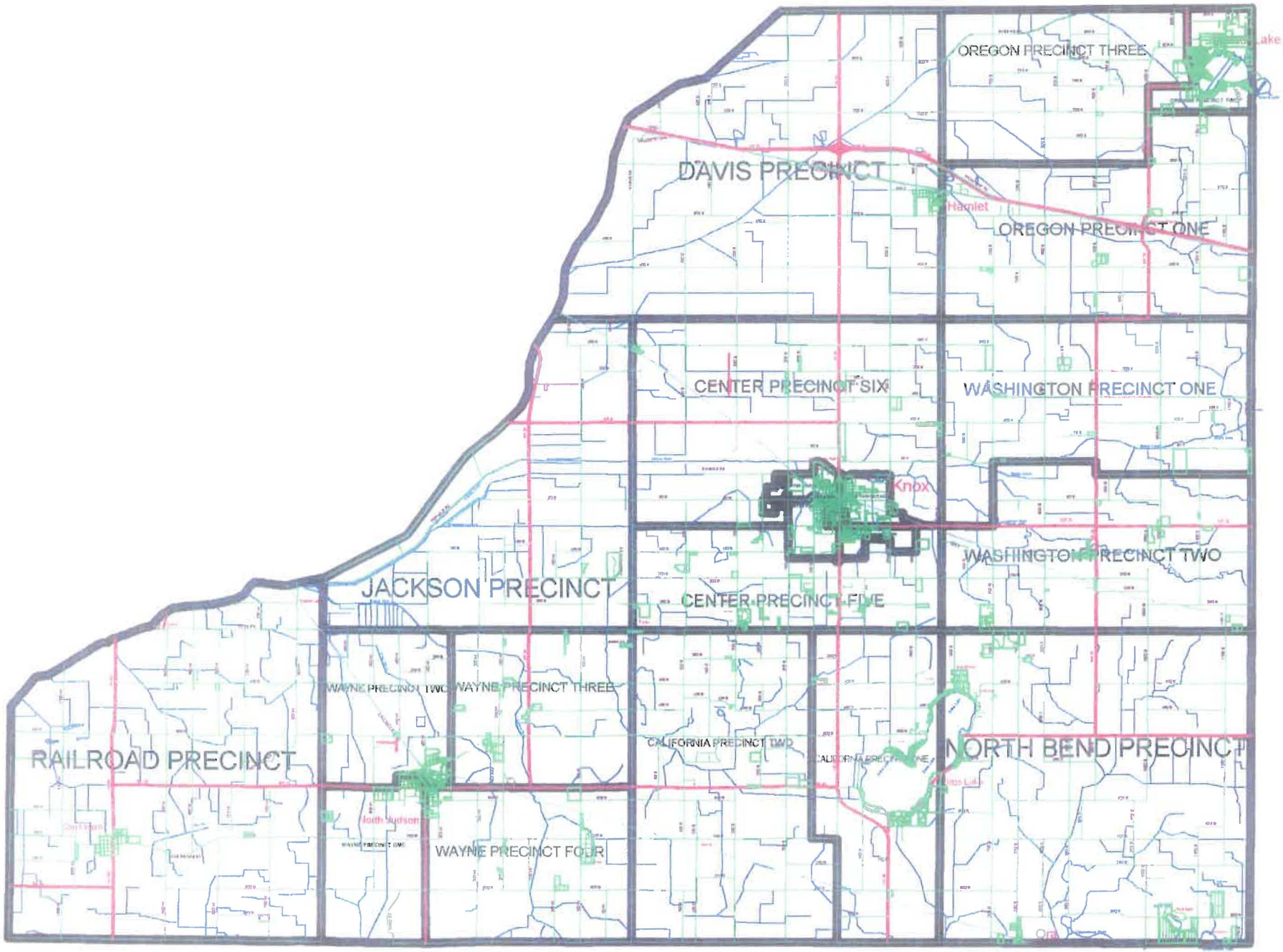

County

Voter Pre

Place Nan

Water

Highways

Roads

Railroads

Subdivisio

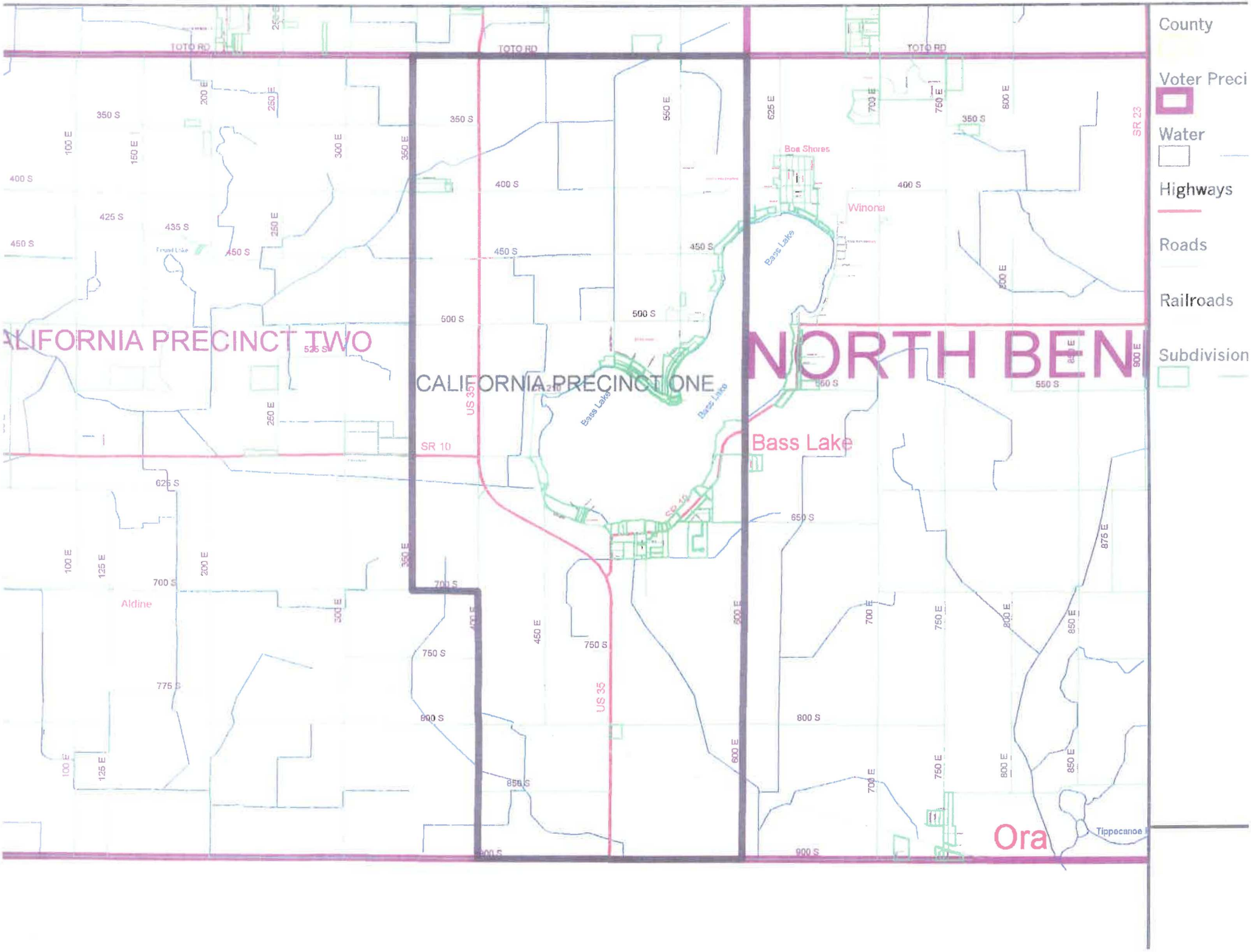
County
Voter Preci
Water
Highways
Roads
Railroads
Subdivision
ALIFORNIA PRECINCT TWO
CALIFORNIA PRECINCT ONE
NORTH BEN
Bass Lake
Ora
Aldine
Winona
Boa Shores
TOTO RD
SR 10
US 35
SR 23
Bass Lake
Tippecanoe

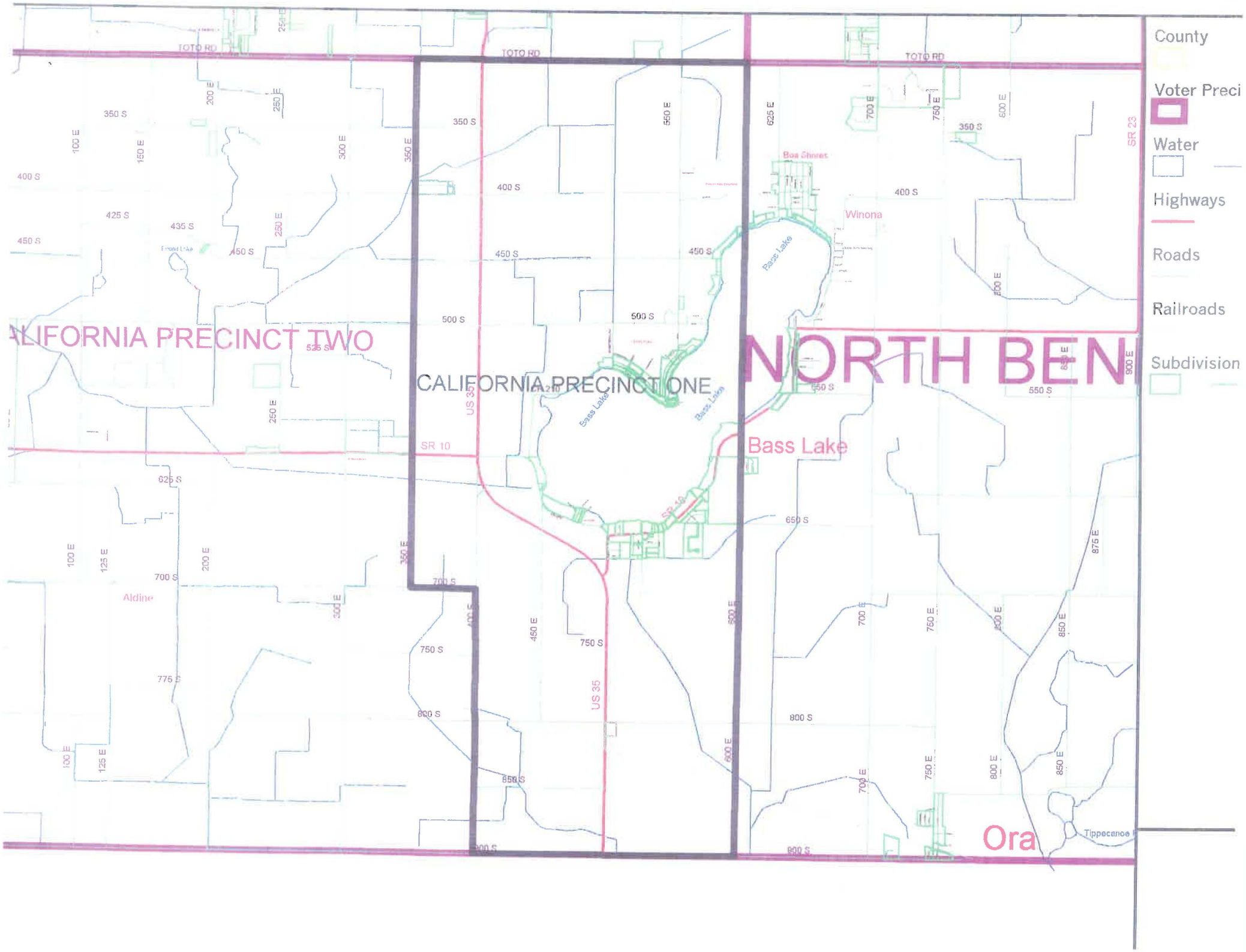
County
Voter Preci
Water
Highways
Roads
Railroads
Subdivision
ALIFORNIA PRECINCT TWO
CALIFORNIA PRECINCT ONE
NORTH BEN
Bass Lake
Winona
Aldine
Ora
TOTO RD
SR 10
SR 23
US 35
350 S
400 S
450 S
500 S
550 S
650 S
700 S
750 S
800 S
850 S
100 E
150 E
200 E
250 E
300 E
350 E
450 E
625 E
700 E
750 E
800 E
850 E
875 E
900 E

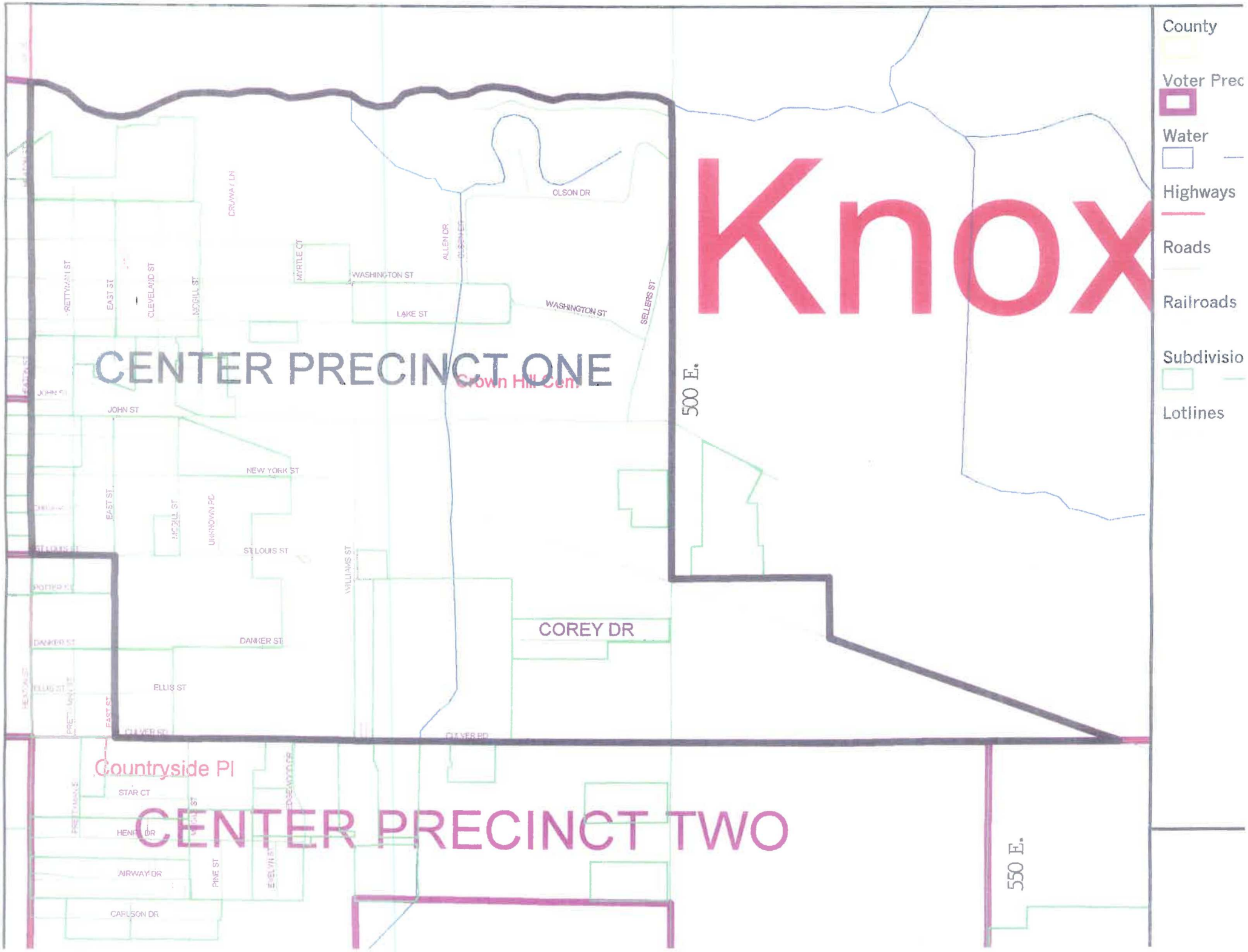
Knox
CENTER PRECINCT ONE
CENTER PRECINCT TWO
Crown Hill Cem
Countryside Pl
500 E.
550 E.
OLSON DR
WASHINGTON ST
LAKE ST
SELLERS ST
ALLEN DR
MYRTLE CT
CRUWAY LN
EAST ST
CLEVELAND ST
JOHN ST
NEW YORK ST
ST LOUIS ST
WILLIAMS ST
COREY DR
DANKER ST
ELLIS ST
CLIVER RD
STAR CT
HENRY DR
AIRWAY DR
CARLSON DR
PINE ST
County
Voter Prec
Water
Highways
Roads
Railroads
Subdivisio
Lotlines

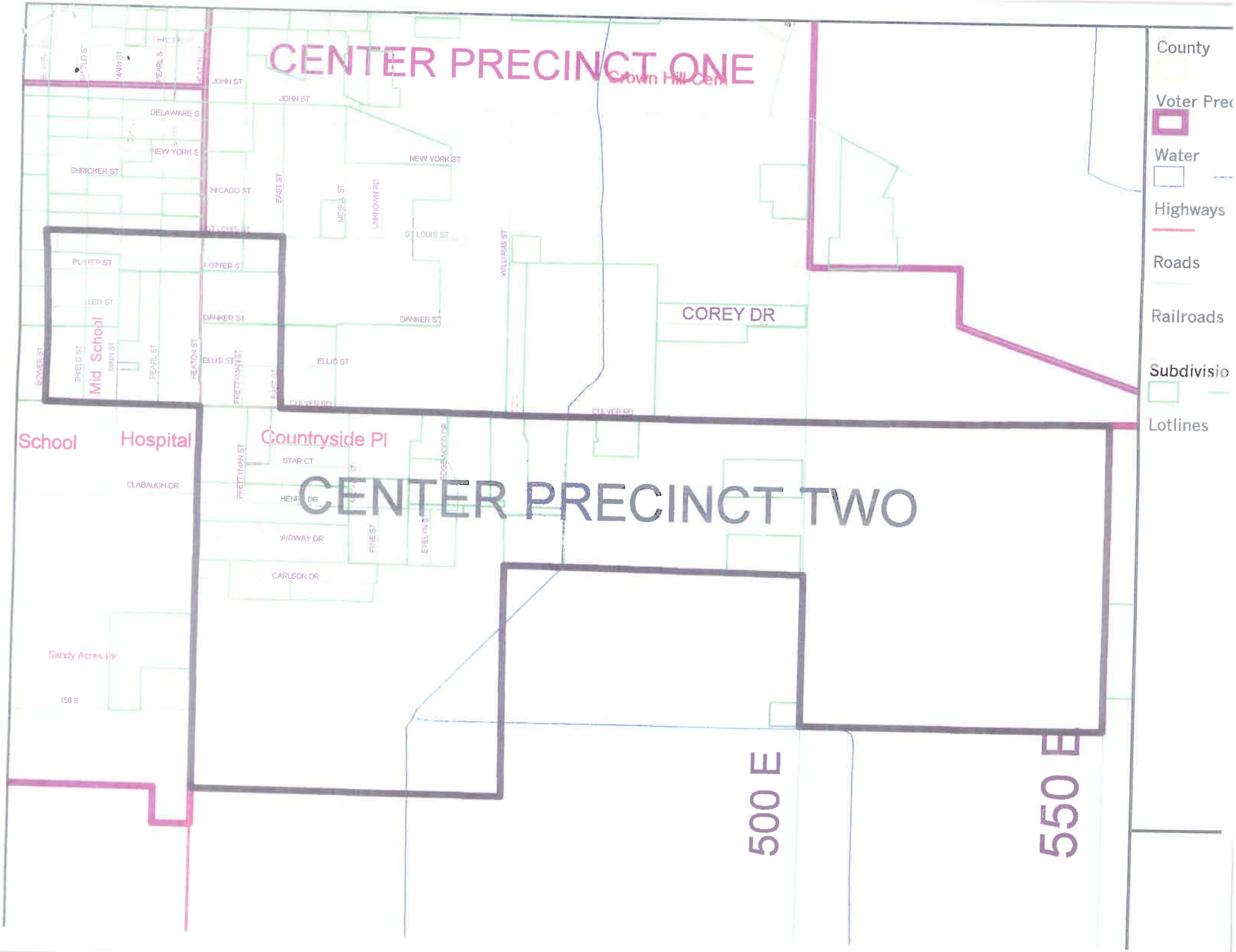
CENTER PRECINCT ONE
Crown Hill Cem
CENTER PRECINCT TWO
JOHN ST
DELAWARE S
NEW YORK S
SHRICKER ST
CHICAGO ST
EAST ST
MCGILL ST
UNKNOWN RD
NEW YORK ST
ST LOUIS ST
WILTON ST
POTTER ST
LEO ST
DANKER ST
ELLIS ST
PEARL ST
HEATON ST
PRETTYMAN ST
CULVER RD
COREY DR
Mid. School
School
Hospital
Countryside Pl
STAR CT
CLABAUGH DR
HENRY DR
FAIRWAY DR
CARLSON DR
EDGEWOOD DR
Sandy Acres Pk
150 S
500 E
550 E
County
Voter Prec
Water
Highways
Roads
Railroads
Subdivisio
Lotlines

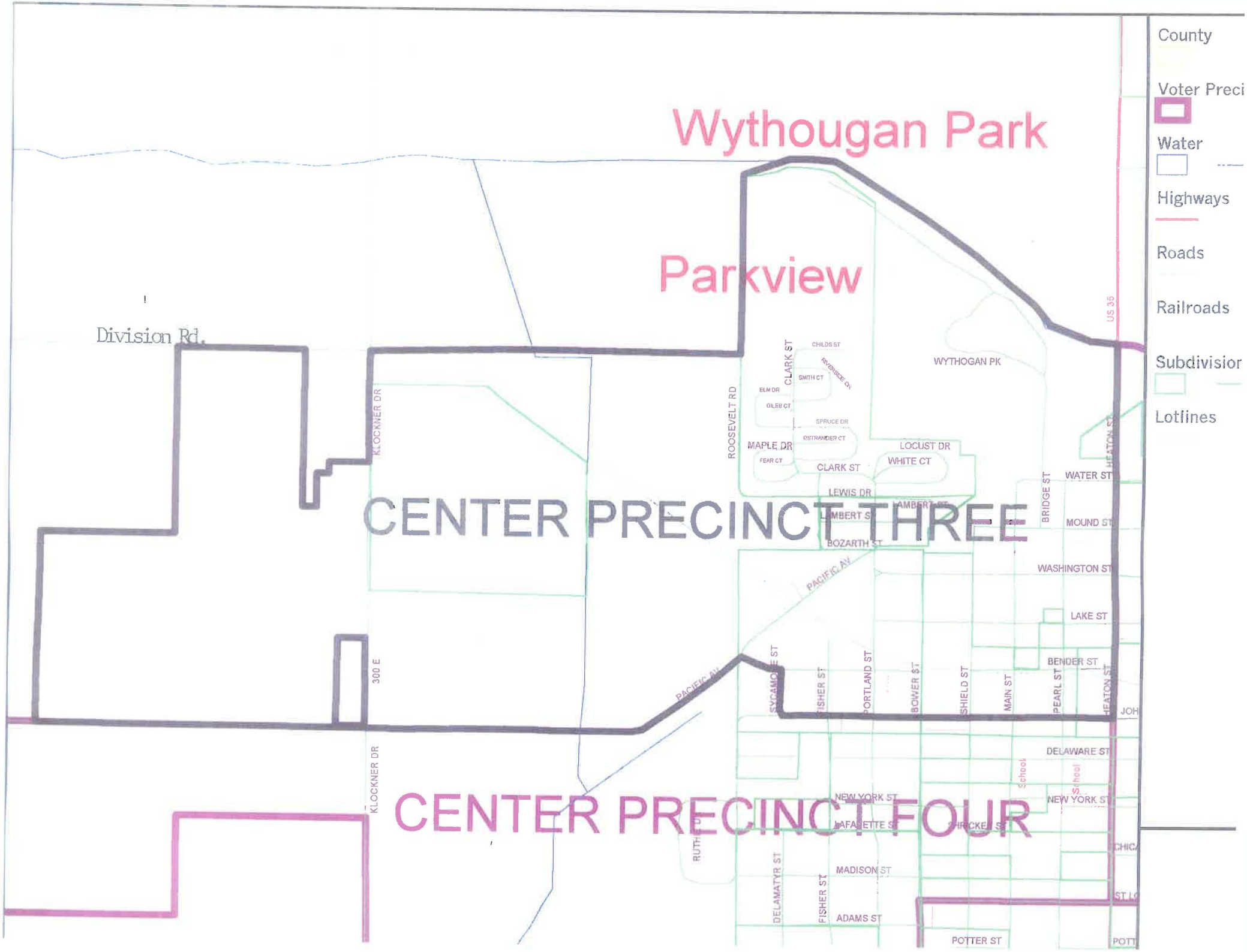
Wythougan Park
Parkview
CENTER PRECINCT THREE
CENTER PRECINCT FOUR
Division Rd.
KLOCKNER DR
300 E
ROOSEVELT RD
CLARK ST
CHILDS ST
RIVERSIDE DR
SMITH CT
ELM DR
GILEB CT
SPRUCE DR
OSTRANDER CT
MAPLE DR
FEAR CT
LOCUST DR
WHITE CT
WYTHOGAN PK
US 35
HEATON ST
WATER ST
BRIDGE ST
MOUND ST
LEWIS DR
LAMBERT ST
BOZARTH ST
WASHINGTON ST
PACIFIC AV
LAKE ST
BENDER ST
SYCAMORE ST
FISHER ST
PORTLAND ST
BOWER ST
SHIELD ST
MAIN ST
PEARL ST
DELAWARE ST
School
NEW YORK ST
LAFAYETTE ST
HIRCKER ST
RUTHERFORD
DELAMATYR ST
MADISON ST
ADAMS ST
POTTER ST
County
Voter Preci
Water
Highways
Roads
Railroads
Subdivisior
Lotlines

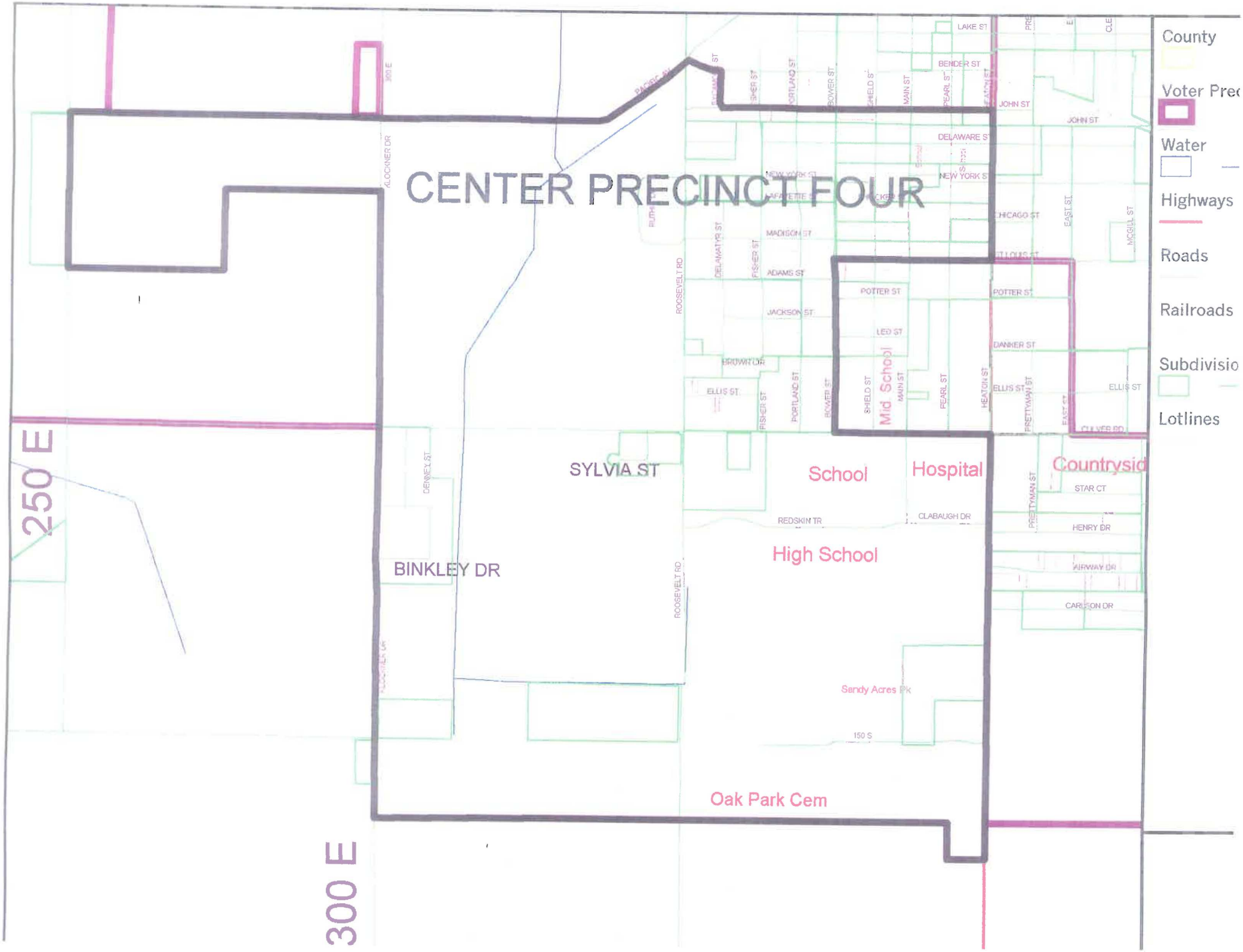
CENTER PRECINCT FOUR
County
Voter Prec
Water
Highways
Roads
Railroads
Subdivisio
Lotlines
250 E
300 E
SYLVIA ST
BINKLEY DR
School
Hospital
High School
Mid School
Countrysid
Oak Park Cem
Sandy Acres Pk
LAKE ST
BENDER ST
JOHN ST
DELAWARE ST
NEW YORK ST
CHICAGO ST
ST LOUIS ST
MADISON ST
ADAMS ST
JACKSON ST
POTTER ST
LED ST
DANKER ST
BROWN DR
ELLIS ST
CLIVER RD
STAR CT
HENRY DR
AIRWAY DR
CARLSON DR
CLABAUGH DR
REDSKIN TR
ROOSEVELT RD
ALOCKNER DR
DENNEY ST
PRETTYMAN ST
EAST ST
MCGILL ST
FISHER ST
PORTLAND ST
BOWER ST
SHIELD ST
MAIN ST
PEARL ST
HEATON ST
DELAWARE ST
150 S

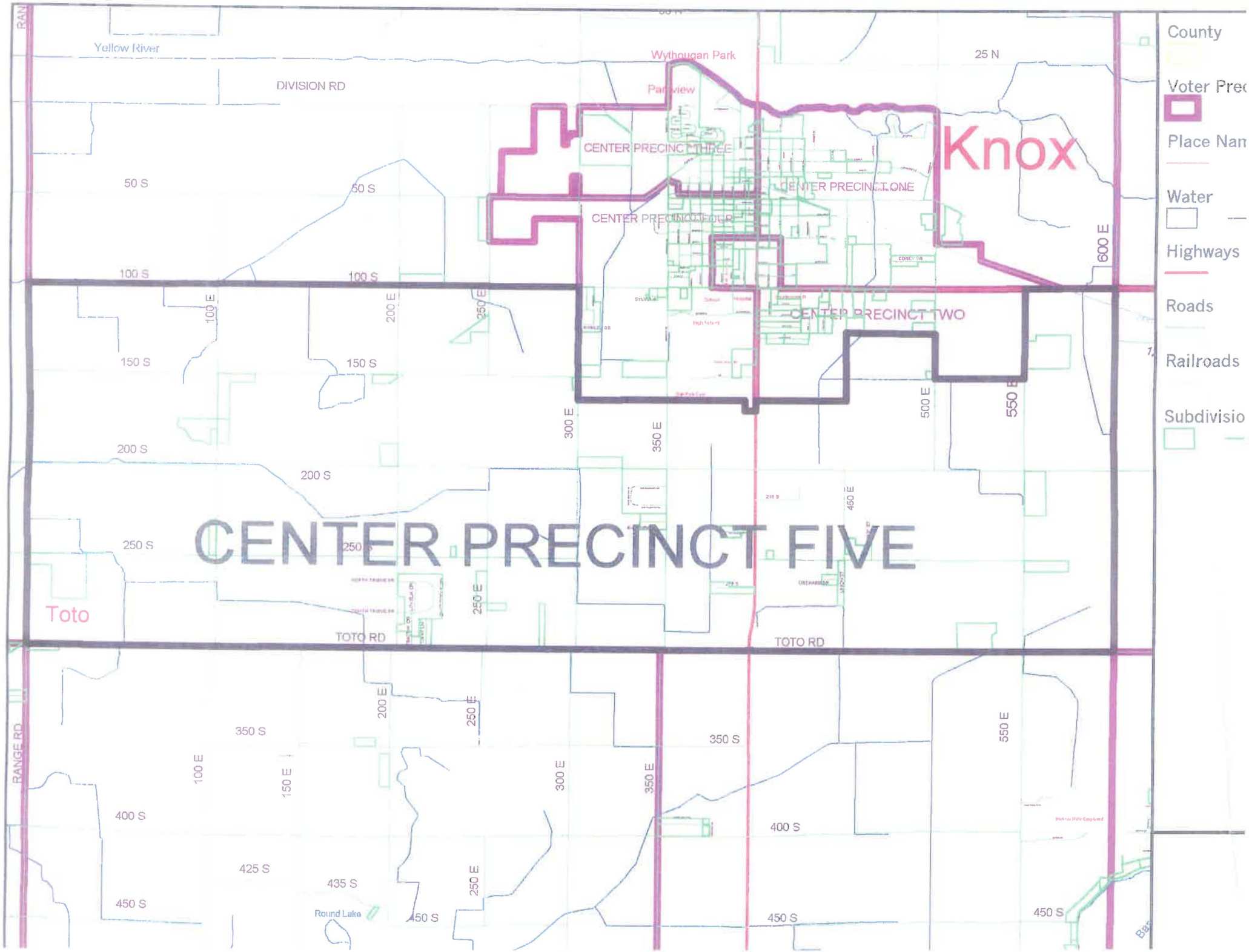
Yellow River
DIVISION RD
Wythougan Park
Parview
25 N
CENTER PRECINCT THREE
CENTER PRECINCT ONE
CENTER PRECINCT FOUR
Knox
CENTER PRECINCT TWO
CENTER PRECINCT FIVE
Toto
TOTO RD
RANGE RD
50 S
100 S
150 S
200 S
250 S
350 S
400 S
425 S
435 S
450 S
100 E
150 E
200 E
250 E
300 E
350 E
450 E
500 E
550 E
600 E
Round Lake
County
Voter Prec
Place Nam
Water
Highways
Roads
Railroads
Subdivisio

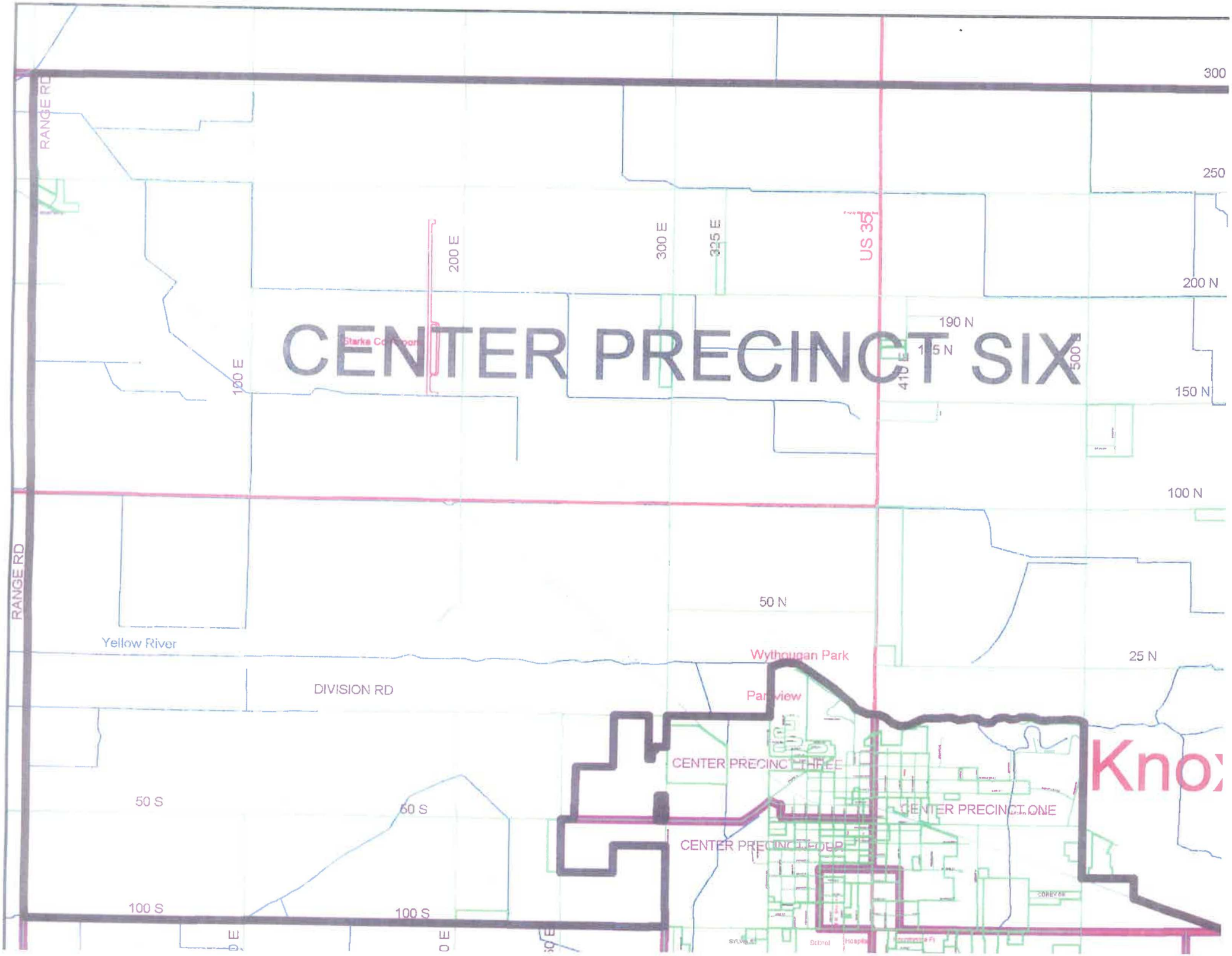
CENTER PRECINCT SIX
RANGE RD
RANGE RD
300
250
200 N
190 N
150 N
100 N
50 N
25 N
200 E
300 E
325 E
US 35
100 E
410 E
500 E
Yellow River
DIVISION RD
Wythougan Park
Parkview
CENTER PRECINCT THREE
CENTER PRECINCT ONE
CENTER PRECINCT FOUR
50 S
50 S
100 S
100 S
Knox

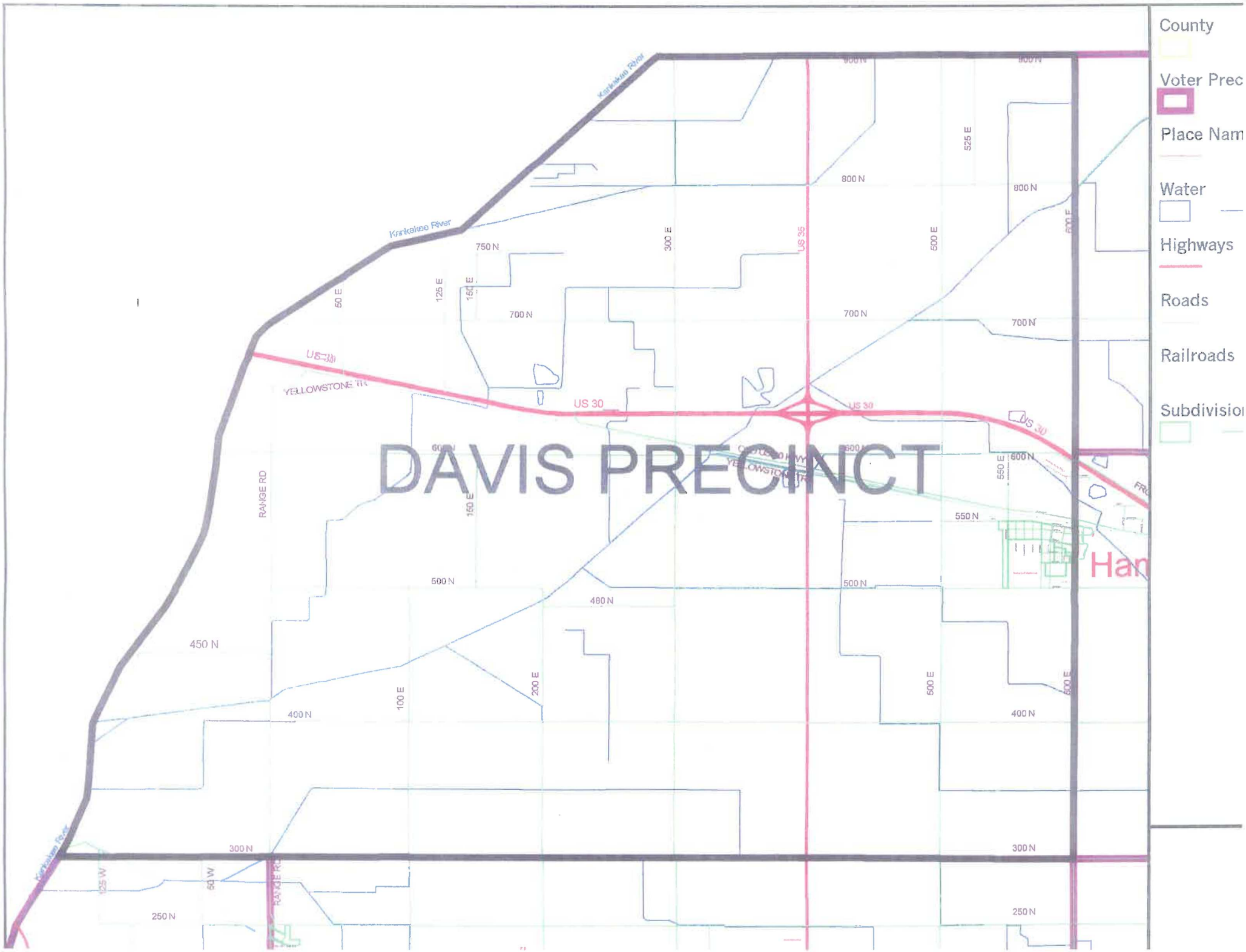
DAVIS PRECINCT
County
Voter Prec
Place Nam
Water
Highways
Roads
Railroads
Subdivisio
Kinkaloe River
Kinkaloe River
Kinkaloe River
US 30
US 30
US 30
US 30
US 35
YELLOWSTONE TR
YELLOWSTONE TR
RANGE RD
RANGE RD
800 N
800 N
750 N
700 N
700 N
700 N
600 N
600 N
550 N
500 N
500 N
480 N
450 N
400 N
400 N
300 N
300 N
250 N
250 N
50 E
125 E
150 E
150 E
300 E
500 E
500 E
525 E
550 E
100 E
200 E
125 W
50 W

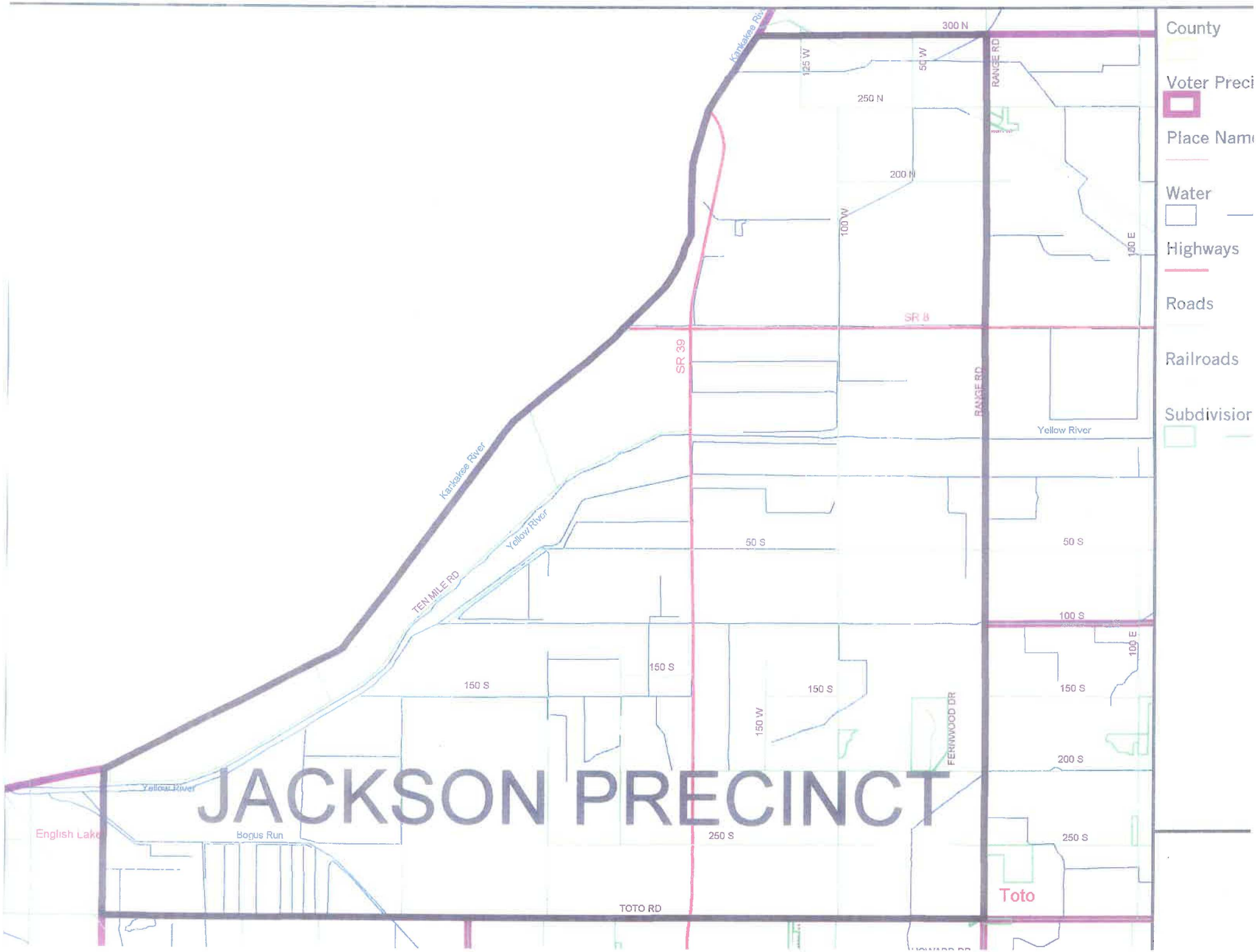
JACKSON PRECINCT
County
Voter Preci
Place Nam
Water
Highways
Roads
Railroads
Subdivisior
300 N
250 N
200 N
125 W
50 W
100 W
RANGE RD
100 E
SR 8
SR 39
Yellow River
Kankakee River
TEN MILE RD
50 S
100 S
150 S
150 W
FERNWOOD DR
200 S
250 S
Bogus Run
English Lake
TOTO RD
Toto

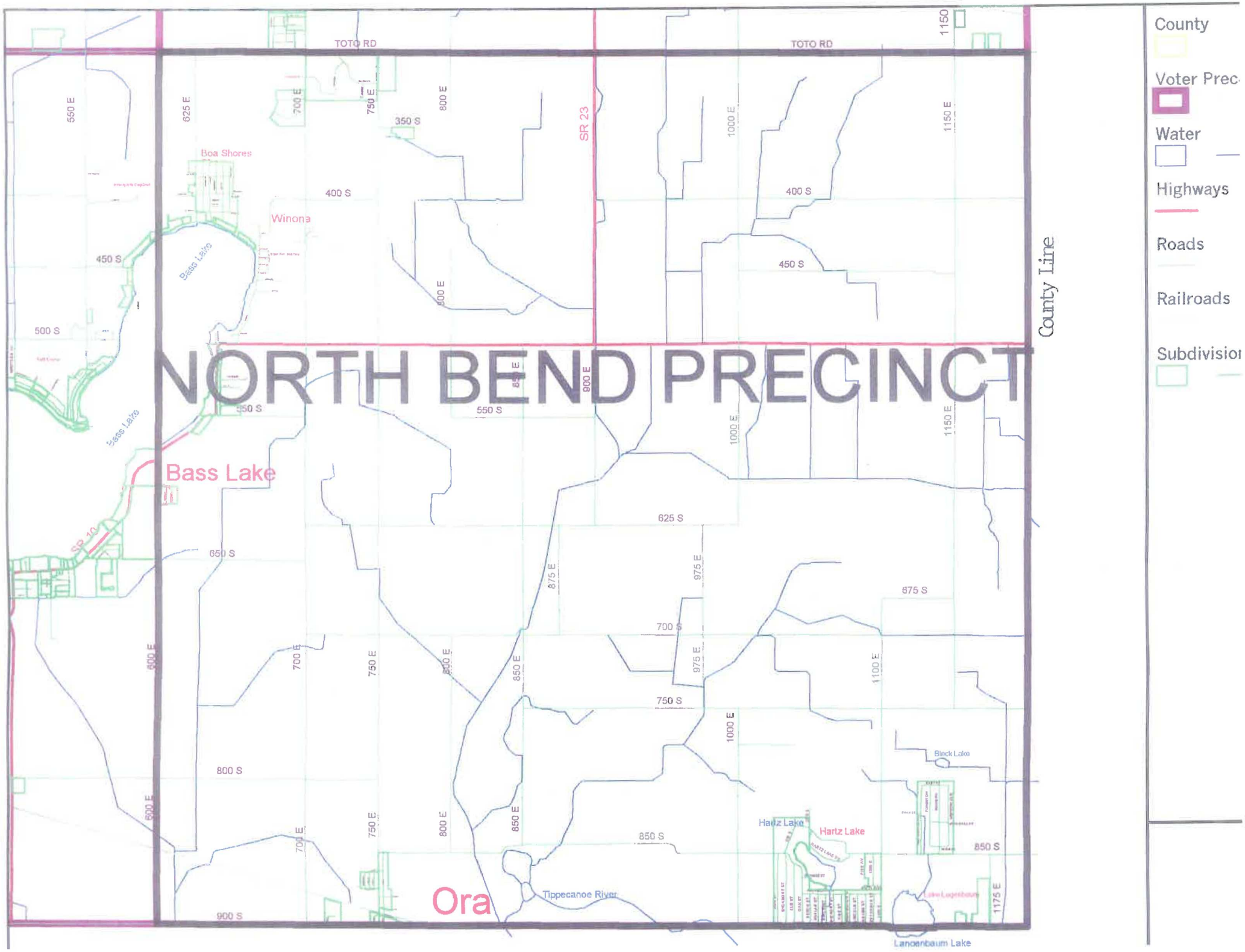
NORTH BEND PRECINCT
County
Voter Prec
Water
Highways
Roads
Railroads
Subdivisio
County Line
TOTO RD
TOTO RD
SR 23
Boa Shores
Winona
Bass Lake
Bass Lake
Bass Lake
SR 10
Ora
Tippecanoe River
Hartz Lake
Hartz Lake
Black Lake
Lake Lagenbaum
Lanoenbaum Lake
350 S
400 S
450 S
500 S
550 S
625 S
650 S
675 S
700 S
750 S
800 S
850 S
900 S
550 E
625 E
700 E
750 E
800 E
850 E
875 E
900 E
975 E
1000 E
1100 E
1150 E
1175 E

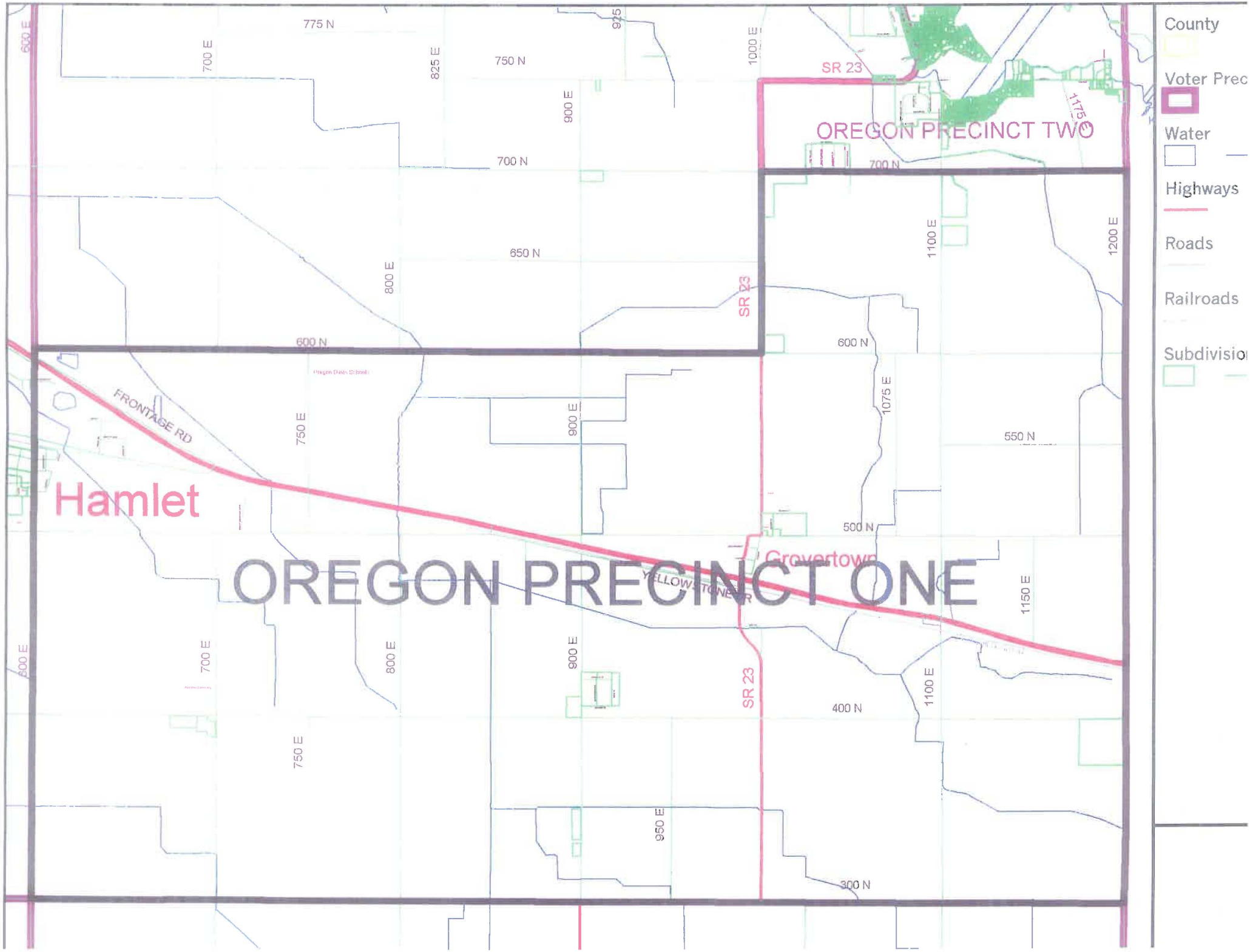
OREGON PRECINCT ONE
OREGON PRECINCT TWO
Hamlet
Grovertown
SR 23
FRONTAGE RD
YELLOWSTONE
775 N
750 N
700 N
650 N
600 N
550 N
500 N
400 N
300 N
600 E
700 E
750 E
800 E
825 E
900 E
925
950 E
1000 E
1075 E
1100 E
1150 E
1175
1200 E
County
Voter Prec
Water
Highways
Roads
Railroads
Subdivisio

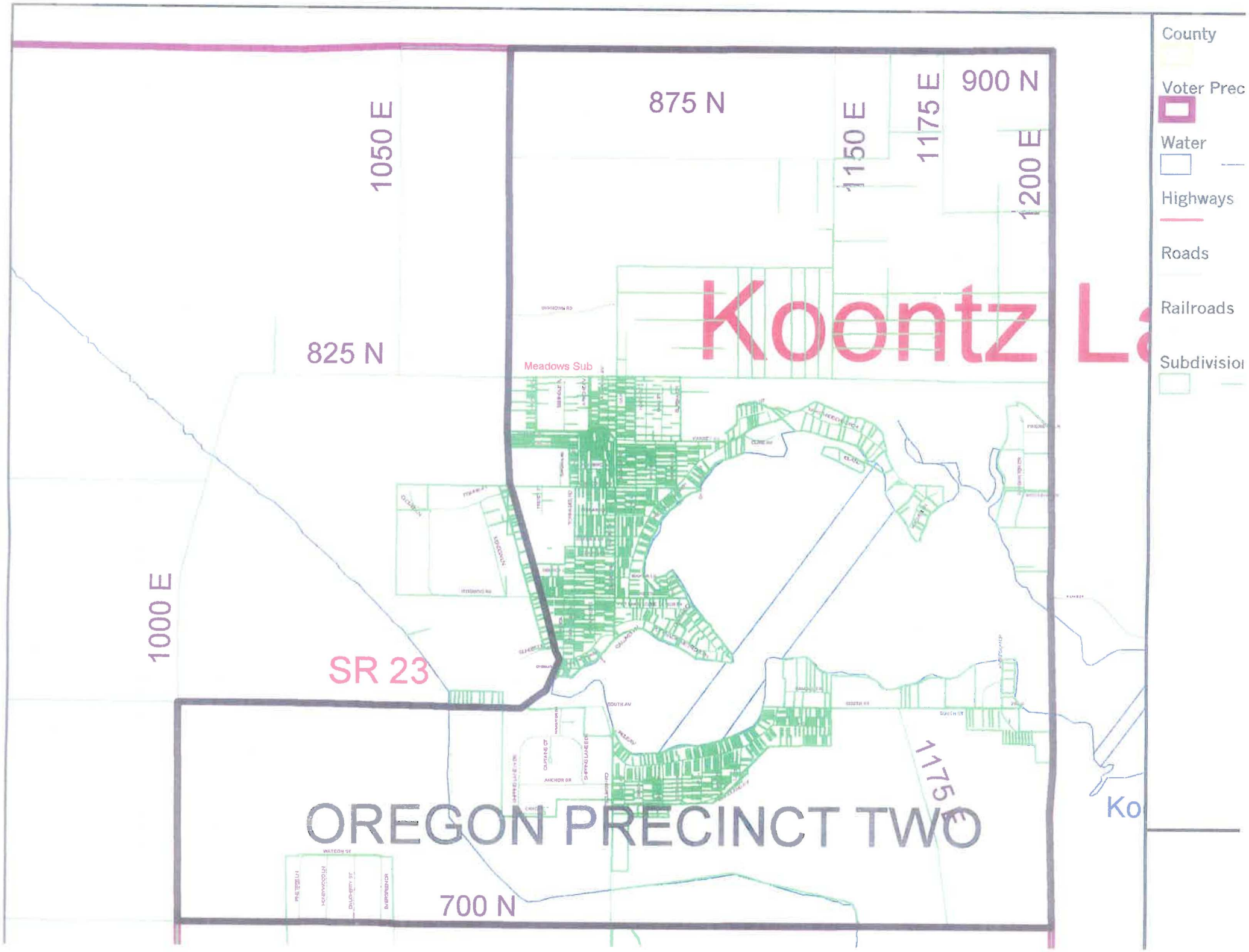
County
Voter Prec
Water
Highways
Roads
Railroads
Subdivisio
875 N
900 N
1050 E
1150 E
1175 E
1200 E
825 N
Koontz La
Meadows Sub
1000 E
SR 23
OREGON PRECINCT TWO
700 N
1175 E
Ko

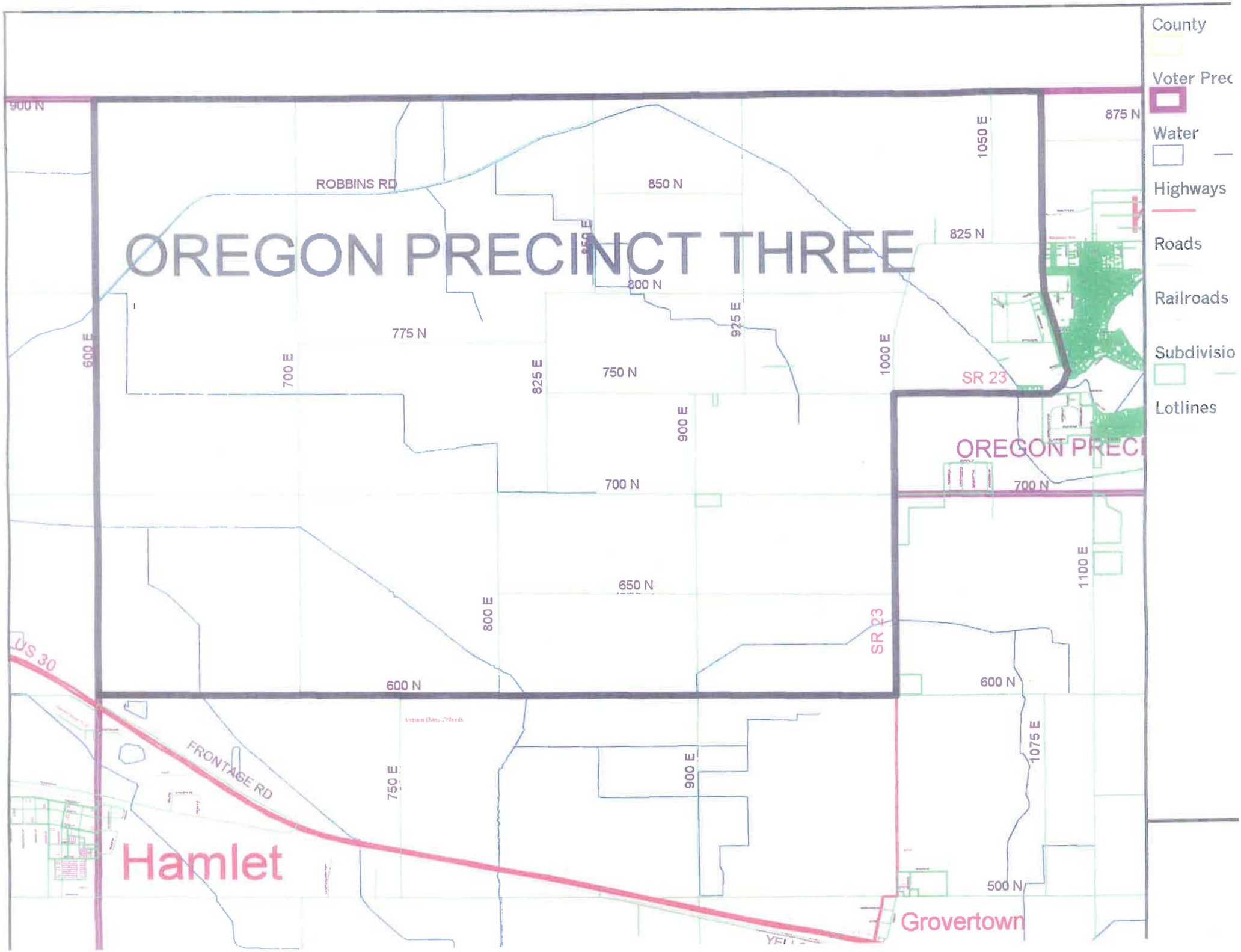
OREGON PRECINCT THREE
County
Voter Prec
Water
Highways
Roads
Railroads
Subdivisio
Lotlines
900 N
875 N
850 N
825 N
800 N
775 N
750 N
700 N
650 N
600 N
500 N
ROBBINS RD
600 E
700 E
825 E
850 E
900 E
925 E
1000 E
1050 E
1075 E
1100 E
750 E
800 E
SR 23
OREGON PRECI
US 30
FRONTAGE RD
Hamlet
Grovertown

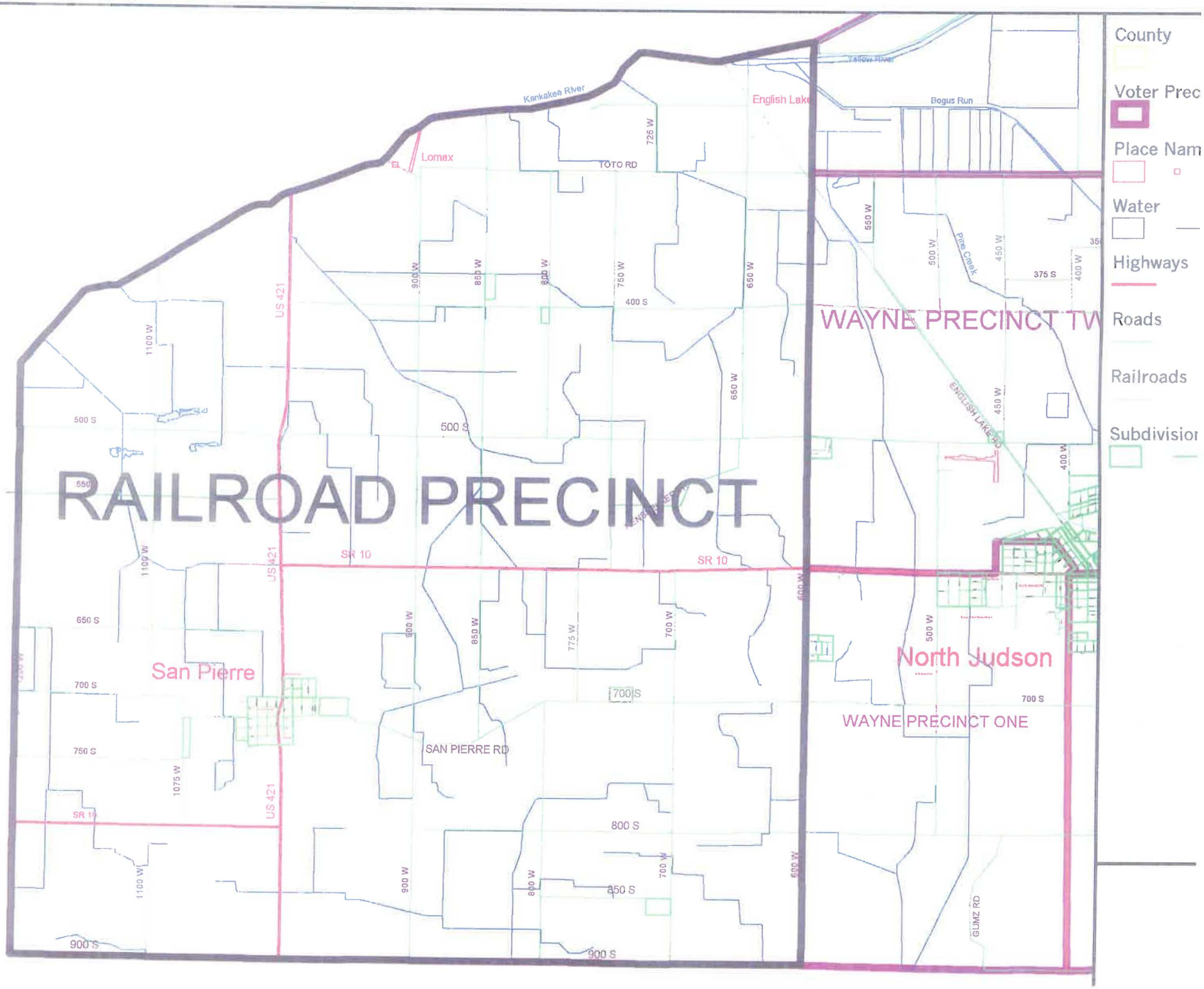
RAILROAD PRECINCT
WAYNE PRECINCT TW
WAYNE PRECINCT ONE
San Pierre
North Judson
Lomax
English Lake
Kankakee River
Yellow River
Bogus Run
Pine Creek
TOTO RD
SAN PIERRE RD
ENGLISH LAKE RD
GUMZ RD
US 421
SR 10
725 W
550 W
500 W
450 W
400 W
375 S
1100 W
900 W
850 W
800 W
750 W
650 W
775 W
700 W
1075 W
600 W
400 S
500 S
550
650 S
700 S
750 S
800 S
850 S
900 S
County
Voter Prec
Place Nam
Water
Highways
Roads
Railroads
Subdivisior

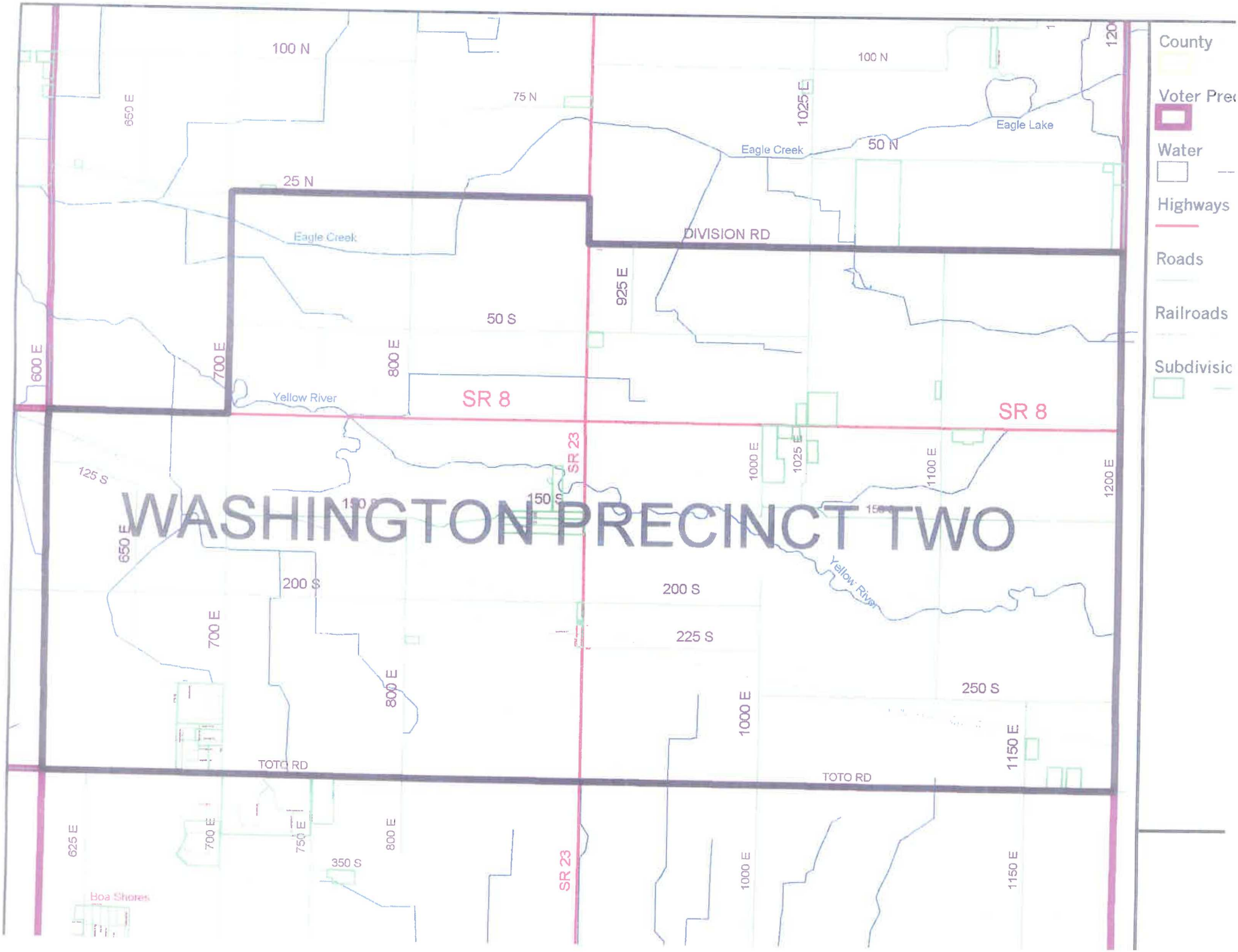
WASHINGTON PRECINCT TWO
100 N
75 N
25 N
50 N
50 S
125 S
150 S
200 S
225 S
250 S
350 S
600 E
625 E
650 E
700 E
750 E
800 E
925 E
1000 E
1025 E
1100 E
1150 E
1200 E
Eagle Creek
Eagle Lake
Yellow River
DIVISION RD
SR 8
SR 23
TOTO RD
Boa Shores
County
Voter Prec
Water
Highways
Roads
Railroads
Subdivisic

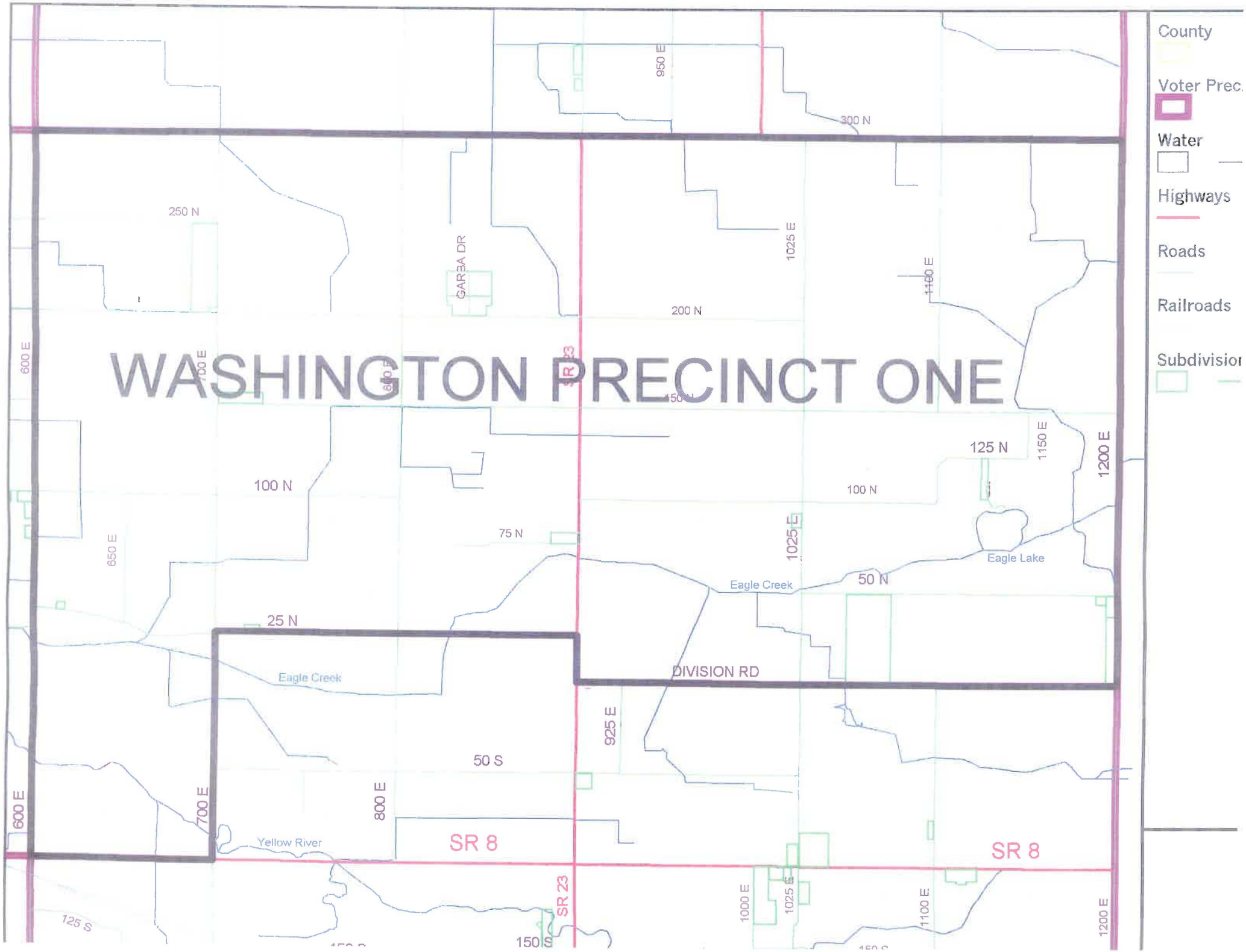
WASHINGTON PRECINCT ONE
County
Voter Prec.
Water
Highways
Roads
Railroads
Subdivision
300 N
250 N
200 N
150 N
125 N
100 N
75 N
50 N
25 N
50 S
125 S
150 S
950 E
1025 E
1100 E
1150 E
1200 E
1000 E
925 E
800 E
700 E
600 E
650 E
GARBA DR
SR 23
SR 8
DIVISION RD
Eagle Creek
Eagle Lake
Yellow River

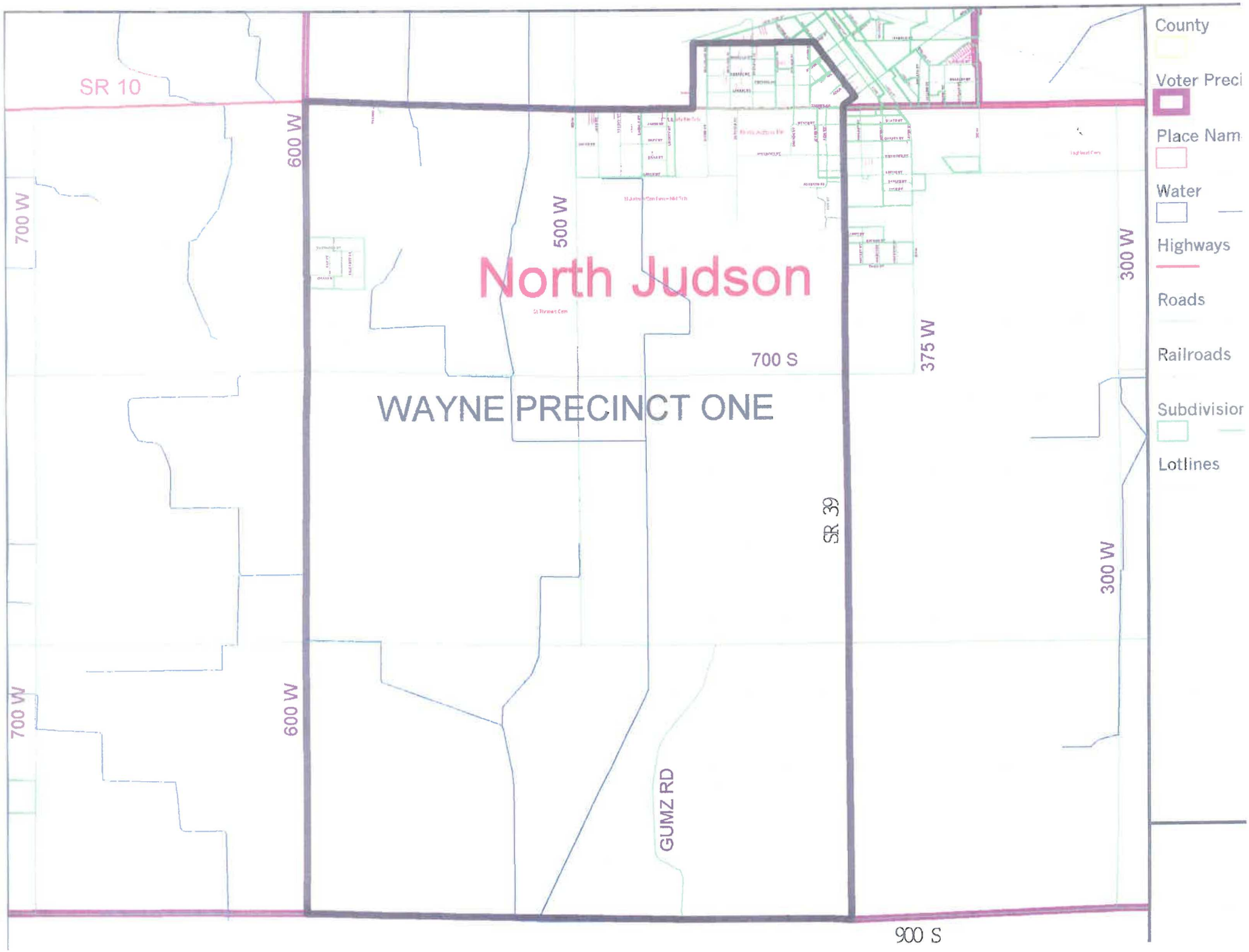
SR 10
600 W
700 W
500 W
North Judson
700 S
375 W
300 W
WAYNE PRECINCT ONE
SR 39
300 W
700 W
600 W
GUMZ RD
900 S
County
Voter Preci
Place Nam
Water
Highways
Roads
Railroads
Subdivisior
Lotlines

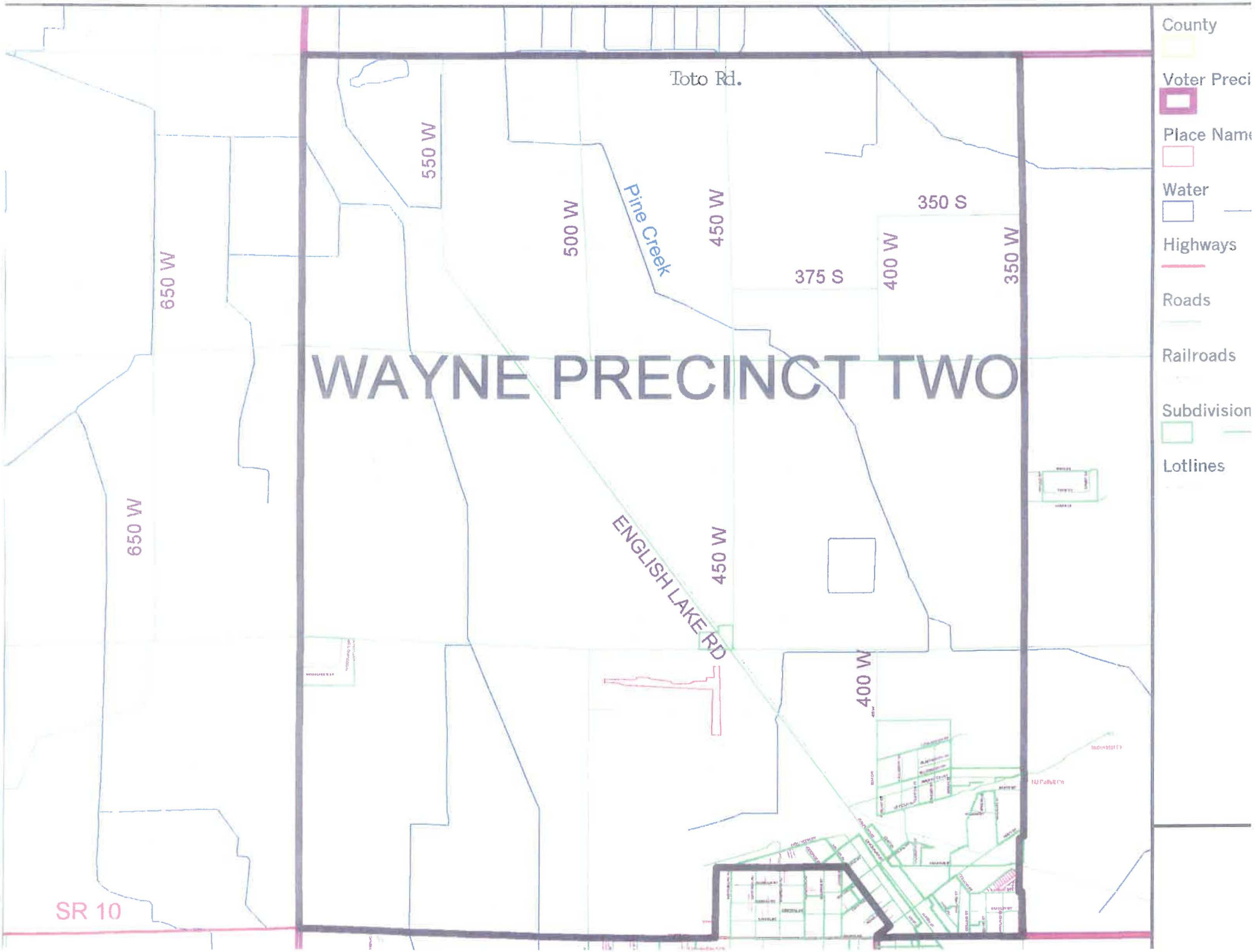
WAYNE PRECINCT TWO
Toto Rd.
550 W
500 W
Pine Creek
450 W
350 S
400 W
350 W
375 S
650 W
650 W
ENGLISH LAKE RD
450 W
400 W
SR 10
County
Voter Preci
Place Name
Water
Highways
Roads
Railroads
Subdivision
Lotlines

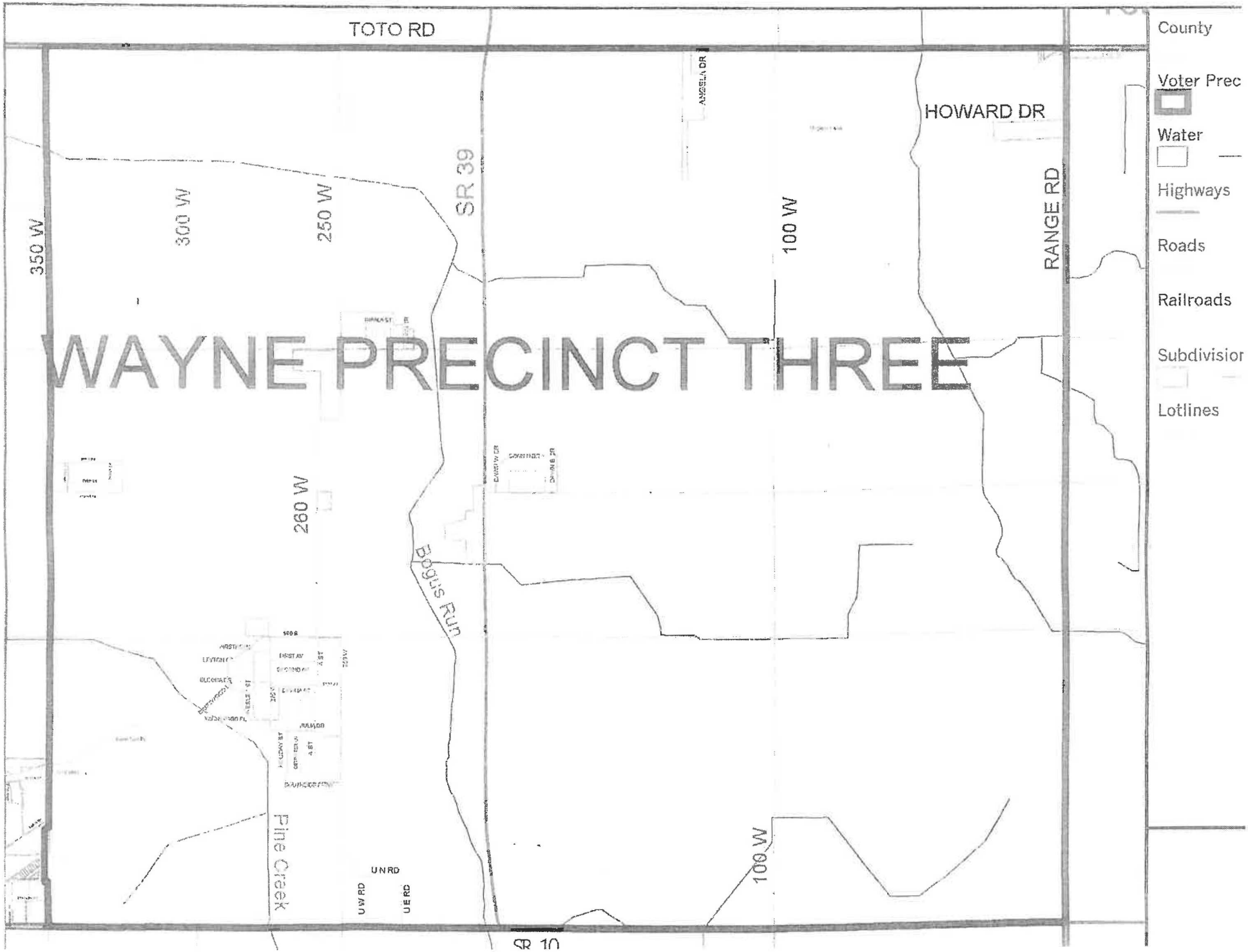
WAYNE PRECINCT THREE
TOTO RD
HOWARD DR
RANGE RD
SR 39
350 W
300 W
250 W
260 W
100 W
Bogus Run
Pine Creek
U N RD
U W RD
U E RD
SR 10
County
Voter Prec
Water
Highways
Roads
Railroads
Subdivisior
Lotlines

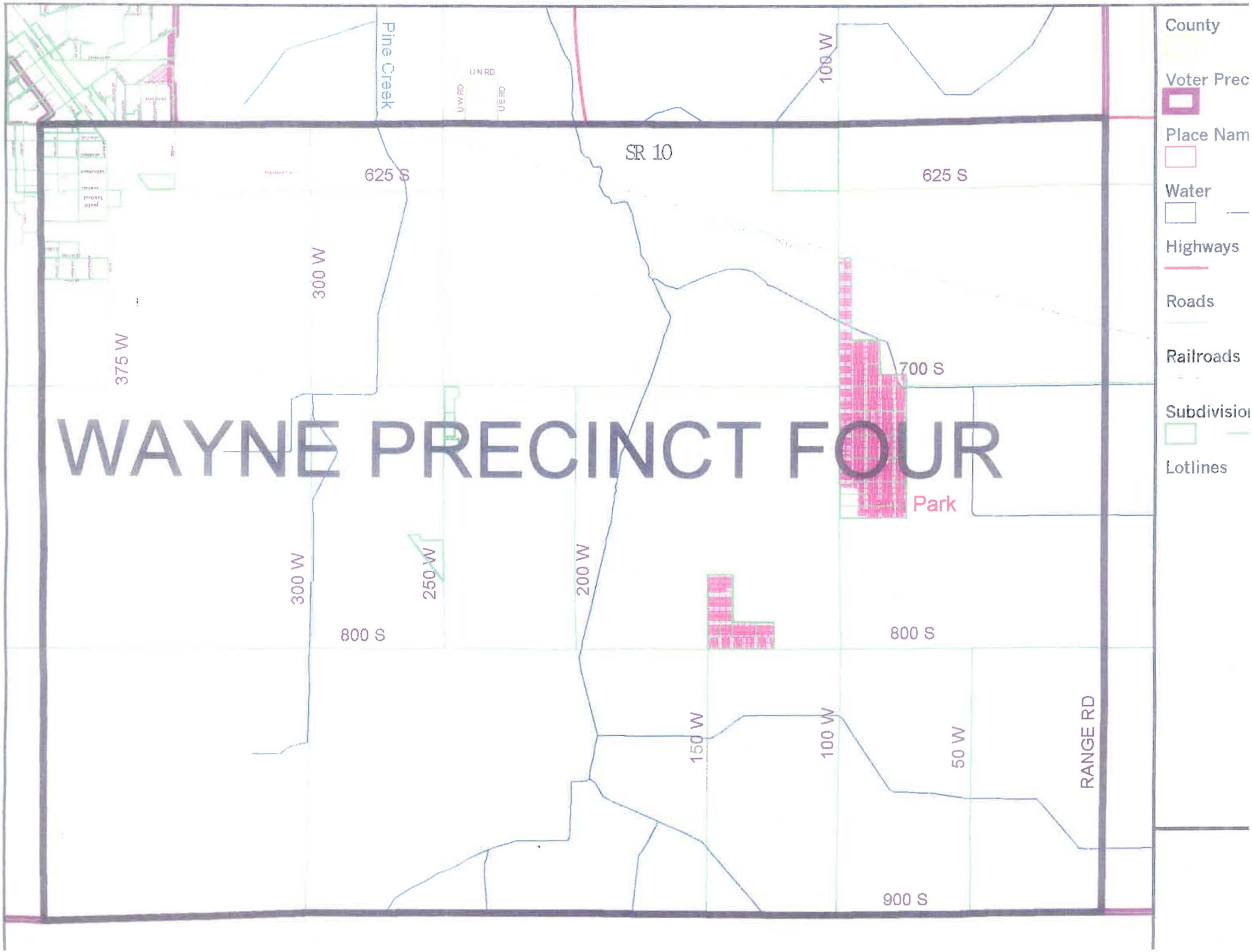
WAYNE PRECINCT FOUR
Pine Creek
U N RD
U W RD
U E RD
100 W
SR 10
625 S
625 S
300 W
375 W
700 S
Park
300 W
250 W
200 W
800 S
800 S
150 W
100 W
50 W
RANGE RD
900 S
County
Voter Prec
Place Nam
Water
Highways
Roads
Railroads
Subdivisio
Lotlines