

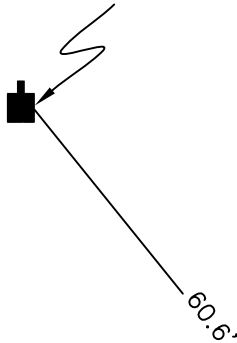
WASHINGTON TOWNSHIP

T 33 N, R 1 W

R21

DT IN E FACE OF
NIPSCO PWP # 781/089

SECTION 23



CO RD 1100 E

SECTION 24

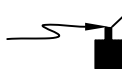
DT IN SE FACE OF
NIPSCO PWP # 775/212



STATE ROAD 8


MAG NAIL IN N
FACE OF NIPSCO
PWP # 296/257

SECTION 26



54.4'

N FACE OF 30"
BLACK OAK



SECTION 25


MONUMENT: HARRISON MONUMENT

CORNER OF: RECORD USE

PARTY: DPS/JL

DATE: 12-07-2006

COMMENTS: RE-ROD REPLACED WITH HARRISON @ RESURFACING



R21

CORNER LOCATION IN THE SECTION