

STARKE COUNTY SECTION CORNER RECORD

MONUMENT: 3/4" IRON ROD (FL)

TOWNSHIP: OREGON

PARTY: DDC

DATE: 3/24/2021

COMMENTS:

ROD IS BENT.

STATE PLANE COORDINATES

DATUM: NAD83

ZONE: INDIANA WEST 1302

NORTHING: 2221587.033


EASTING: 3119526.357

NOTE:

COORDINATES BASED ON INCORS NETWORK FOR GENERAL REFERENCE PURPOSES ONLY AND SHALL NOT BE USED FOR BOUNDARY SURVEY PURPOSES. STARKE COUNTY DOES NOT WARRANT OR GUARANTEE THE ACCURACY OF THIS DATA AND DISCLAIMS ANY RESPONSIBILITY OR LIABILITY FOR INTERPRETATIONS BASED ON USING THIS DATA FOR BOUNDARY DECISIONS.

LATITUDE: 41°20'44.96833"N

LONGITUDE: 86°28'33.39164"W



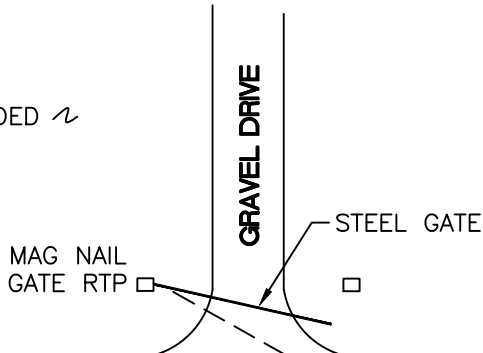
SEC.36-T34N-R1W

**SECTION 36
OREGON TWP.**


**SECTION 36
OREGON TWP.**

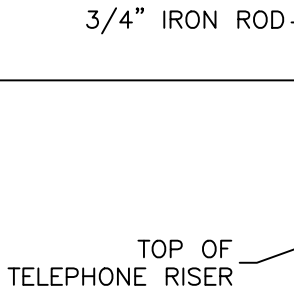
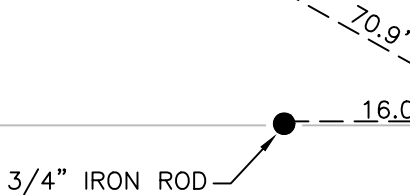
~ WOODED ~

~ WOODED ~



1/2" IRON PIPE
FLUSH
EDGE OF PAVEMENT

C.R. 300 NORTH



OLD WOODEN POST
2" BELOW PAVEMENT
IMMEDIATELY TO EAST
OF 3/4" REROD

TOP OF
TELEPHONE RISER

~ FARM FIELD ~

~ WOODED ~

**SECTION 1
WASHINGTON TWP.**

**SECTION 1
WASHINGTON TWP.**

Z23