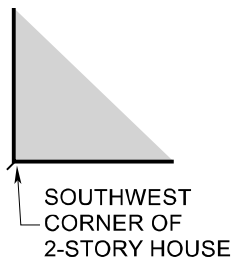


STARKE COUNTY SECTION CORNER RECORD

WAYNE TOWNSHIP
T 32 N, R 3 W
025

CALIFORNIA TOWNSHIP
T 32 N, R 2 W
01



**025 WAYNE TOWNSHIP
01 CALIFORNIA TOWNSHIP
3/4" DIA. REBAR
N=2172448.016
E=3058673.895**

SECTION 24
WAYNE TOWNSHIP

SECTION 19
CALIFORNIA TOWNSHIP

COUNTY ROAD 625 SOUTH

ASPHALT PAVEMENT

SECTION 24
WAYNE TOWNSHIP

SECTION 19
CALIFORNIA TOWNSHIP


SECTION 19

MONUMENT: 3/4" DIAMETER REBAR

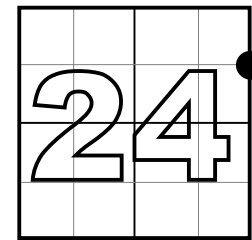
PARTY: SES DATE: 11/10/2023

COMMENTS: THE SECTION CORNER RECORD FROM 7/16/14 WITNESSED AN INCORRECT MONUMENT LOCATED 5.0' SOUTH. THAT MONUMENT WAS REMOVED AND THE CORRECT ONE WAS SET IN 2020 PER DOCUMENT #2021001525.

COORDINATE DATUM: INDIANA STATE PLANE WEST NAD83(2011) GRID. Coordinates shown on this sheet are for informational purposes only, and are not to be used in lieu of measurements by a professional surveyor.



RANGE ROAD



NOT TO SCALE

ACRES SURVEYING AND MAPPING, LLC

Stephen E. Shannon, Professional Land Surveyor
PO Box 796, La Porte, IN 46352
219-877-8711 • www.acreslandsurveying.com

SECTION CORNER PERPETUATION

WAYNE TOWNSHIP, STARKE COUNTY
CALIFORNIA TOWNSHIP, STARKE COUNTY

REVISIONS		JOB NUMBER: 20-1452	
DATE:	CODE:	NOT TO SCALE	
		DATE: 12/04/2023	
		DRAWN BY: SES	
		REVIEWED BY: SES	1/1