

STARKE COUNTY SECTION CORNER RECORD

MONUMENT: 1" IRON PIPE (0.2' BG)

TOWNSHIP: CENTER

PARTY: DDC

DATE: 1-27-2023

COMMENTS:

FOUND BY DWC/DPS ON
10-12-2000. RAILROAD SPIKE
REFERENCES HAVE BEEN REMOVED.

STATE PLANE COORDINATES

DATUM: NAD83

ZONE: INDIANA WEST 1302

NORTHING: 2200269.693


EASTING: 3069334.401

NOTE:

COORDINATES BASED ON INCORS NETWORK FOR
GENERAL REFERENCE PURPOSES ONLY AND SHALL **NOT**
BE USED FOR BOUNDARY SURVEY PURPOSES. STARKE
COUNTY DOES NOT WARRANT OR GUARANTEE THE
ACCURACY OF THIS DATA AND DISCLAIMS ANY
RESPONSIBILITY OR LIABILITY FOR INTERPRETATIONS
BASED ON USING THIS DATA FOR BOUNDARY DECISIONS.

LATITUDE: 41°17'17.29536"N

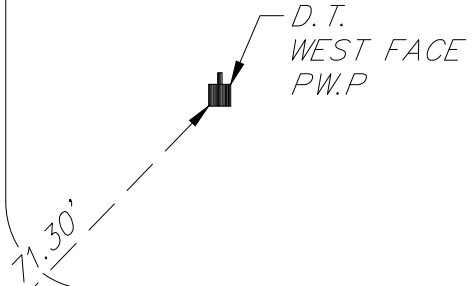
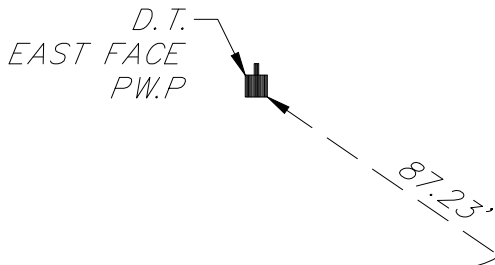
LONGITUDE: 86°39'32.79955"W



SEC.20-T33N-R2W

SECTION 20

SECTION 21



COUNTY RD. 100 S.

(ASPHALT)



D.T.
WEST FACE
PW.P

COUNTY RD. 200 E.

(ASPHALT)

SECTION 29

SECTION 28

R9