

STARKE COUNTY SECTION CORNER RECORD

MONUMENT: RAILROAD SPIKE

TOWNSHIP: WAYNE

PARTY: JU

DATE: 03-03-2026

COMMENTS:

- FOUND RR SPIKE 3.5" BELOW GRADE BY VHJ/COD ON 12/31/2003.
- MONUMENT FOUND BY JPR ON 03/03/2026.

STATE PLANE COORDINATES

DATUM: NAD83

ZONE: INDIANA WEST 1302 InGCS Starke


NORTHING: 2172252.536 231630.674

EASTING: 3042723.614 785660.162

NOTE:
COORDINATES BASED ON INCORS NETWORK FOR GENERAL REFERENCE PURPOSES ONLY AND SHALL NOT BE USED FOR BOUNDARY SURVEY PURPOSES. STARKE COUNTY DOES NOT WARRANT OR GUARANTEE THE ACCURACY OF THIS DATA AND DISCLAIMS ANY RESPONSIBILITY OR LIABILITY FOR INTERPRETATIONS BASED ON USING THIS DATA FOR BOUNDARY DECISIONS.

LATITUDE: 41°12'41.614"

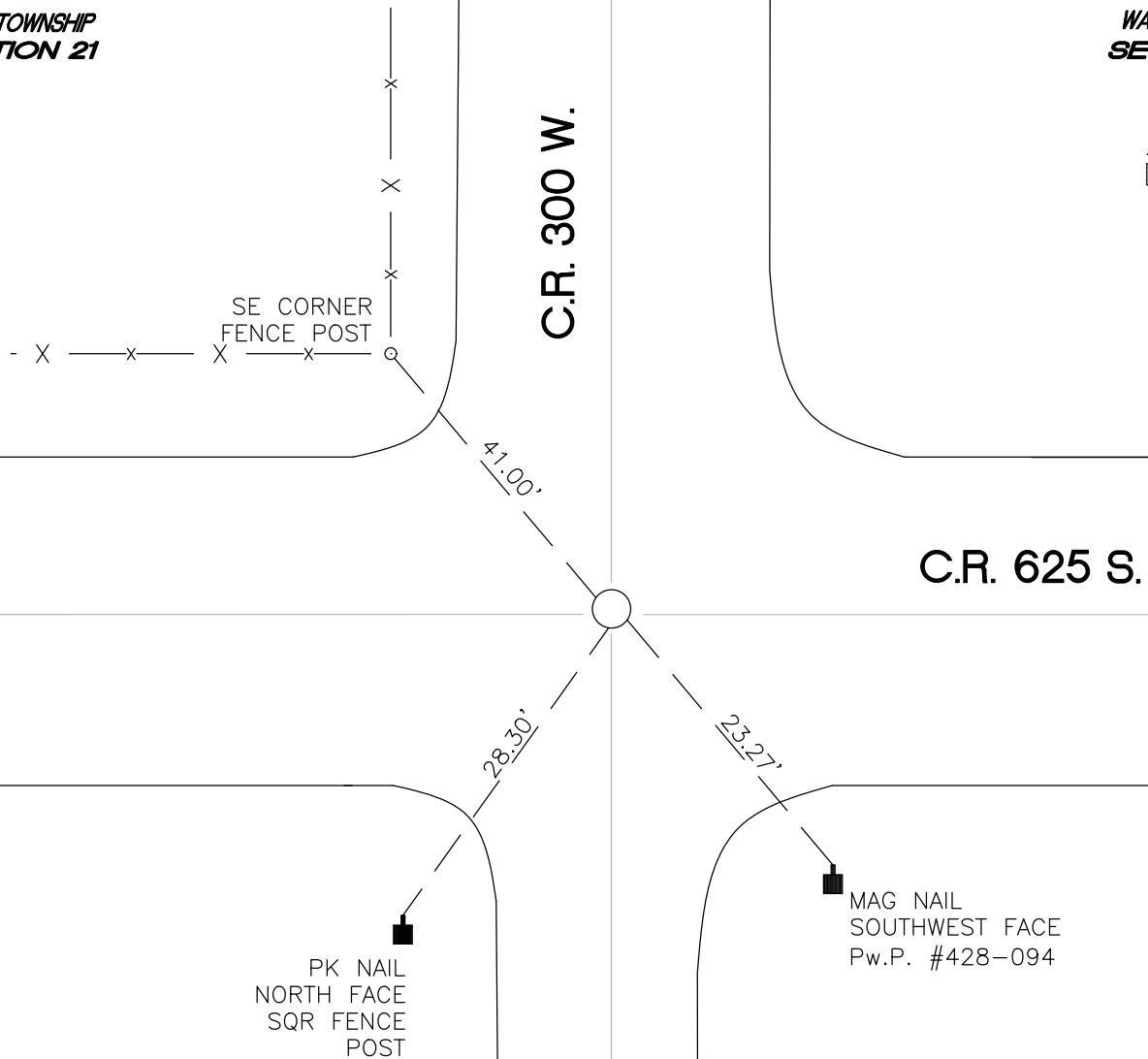
LONGITUDE: 86°45'22.763"



SEC.21-T32N-R3W

**WAYNE TOWNSHIP
SECTION 21**

**WAYNE TOWNSHIP
SECTION 22**



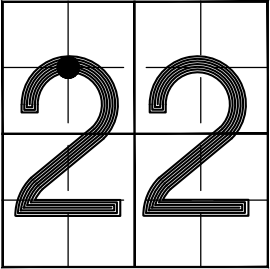
**SECTION 21
WAYNE TOWNSHIP**

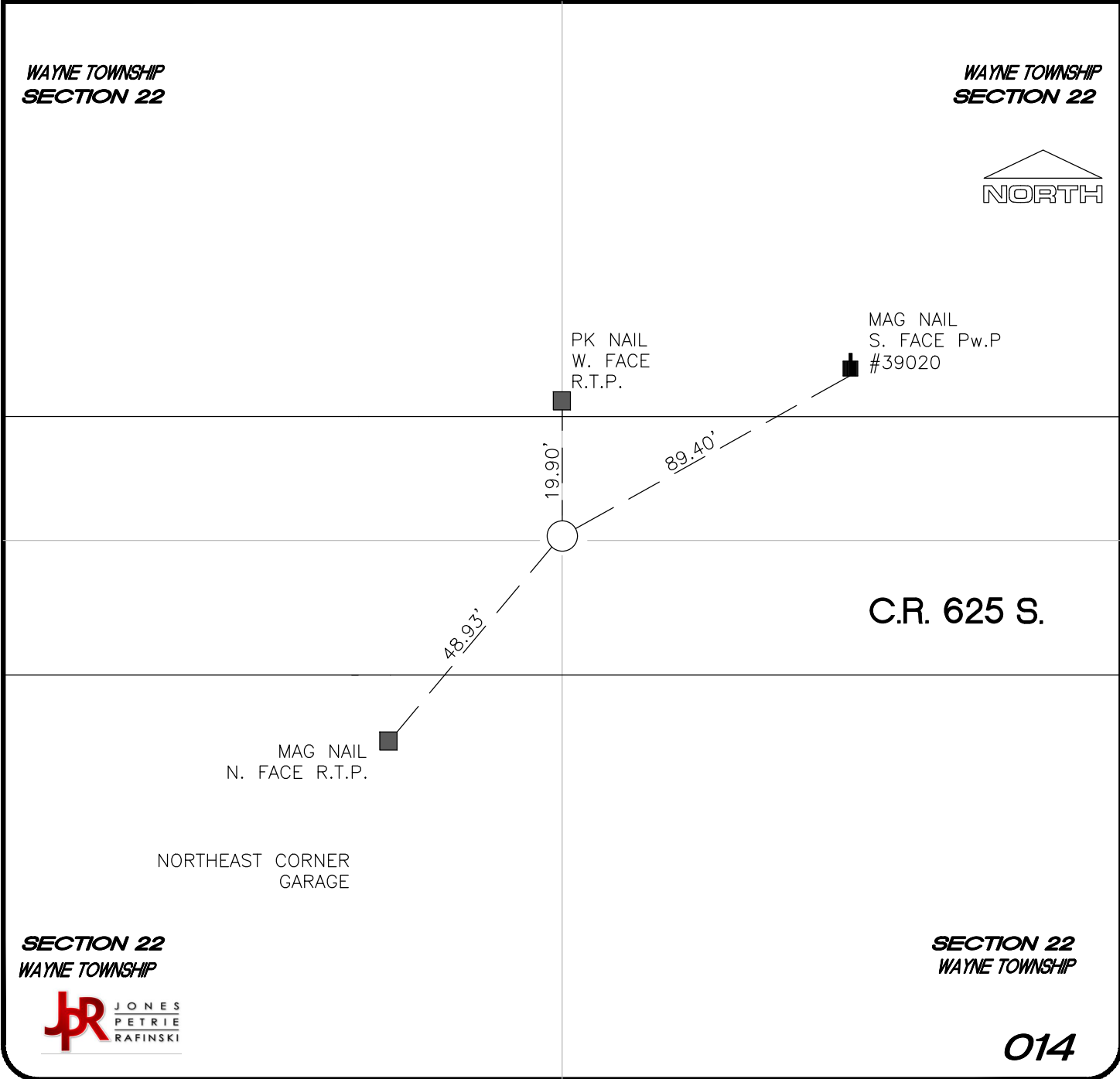
**SECTION 22
WAYNE TOWNSHIP**



013

STARKE COUNTY SECTION CORNER RECORD

MONUMENT: 3/4" IRON PIPE TOWNSHIP: WAYNE PARTY: JU DATE: 03-03-2026 COMMENTS: <ul style="list-style-type: none"> FOUND BROKEN 3/4" I.P. 8" BELOW GRADE (REPLACED) BY VHJ/COD. SET 5/8" I.R. AT GRADE BY VHJ/COD ON 12/15/2003. MONUMENT FOUND BY JPR 0.1' BELOW GRADE ON 03/03/2026. 	STATE PLANE COORDINATES DATUM: NAD83 ZONE: INDIANA WEST 1302 InGCS Starke NORTHING: 2172265.563 231638.689 EASTING: 3044031.226 786967.880 <small>NOTE: COORDINATES BASED ON INCORS NETWORK FOR GENERAL REFERENCE PURPOSES ONLY AND SHALL <u>NOT</u> BE USED FOR BOUNDARY SURVEY PURPOSES. STARKE COUNTY DOES NOT WARRANT OR GUARANTEE THE ACCURACY OF THIS DATA AND DISCLAIMS ANY RESPONSIBILITY OR LIABILITY FOR INTERPRETATIONS BASED ON USING THIS DATA FOR BOUNDARY DECISIONS.</small>	
LATITUDE: 41°12'41.693"N LONGITUDE: 86°45'05.654"W		SEC.22-T32N-R3W




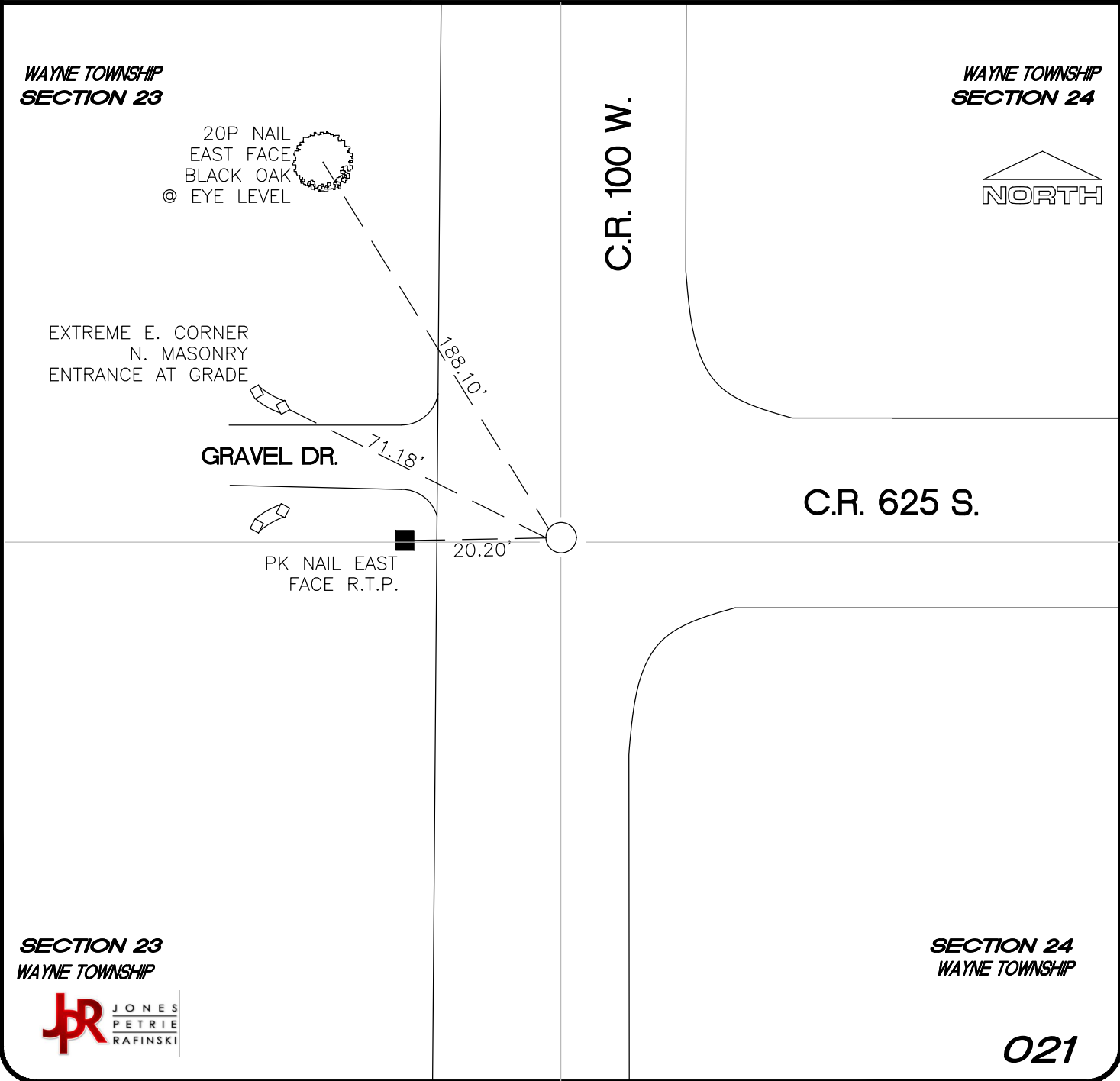
SECTION 22
WAYNE TOWNSHIP



014

STARKE COUNTY SECTION CORNER RECORD


MONUMENT: RAILROAD SPIKE	STATE PLANE COORDINATES		
TOWNSHIP: WAYNE	DATUM: NAD83		
PARTY: JU	ZONE: INDIANA WEST 1302	InGCS Starke	
DATE: 03-05-2026	NORTHING: 2172290.589	231628.030	
COMMENTS: <ul style="list-style-type: none"> FOUND RR SPIKE AT GRADE BY VHJ/COD ON 12/15/2003. MONUMENT FOUND BY JPR 0.3' BELOW GRADE ON 03/05/2026. 	EASTING: 3053340.951	796278.097	
	<small>NOTE: COORDINATES BASED ON INCORS NETWORK FOR GENERAL REFERENCE PURPOSES ONLY AND SHALL <u>NOT</u> BE USED FOR BOUNDARY SURVEY PURPOSES. STARKE COUNTY DOES NOT WARRANT OR GUARANTEE THE ACCURACY OF THIS DATA AND DISCLAIMS ANY RESPONSIBILITY OR LIABILITY FOR INTERPRETATIONS BASED ON USING THIS DATA FOR BOUNDARY DECISIONS.</small>		
	LATITUDE: 41°12'41.572"		SEC.24-T32N-R3W
	LONGITUDE: 86°43'03.844"		

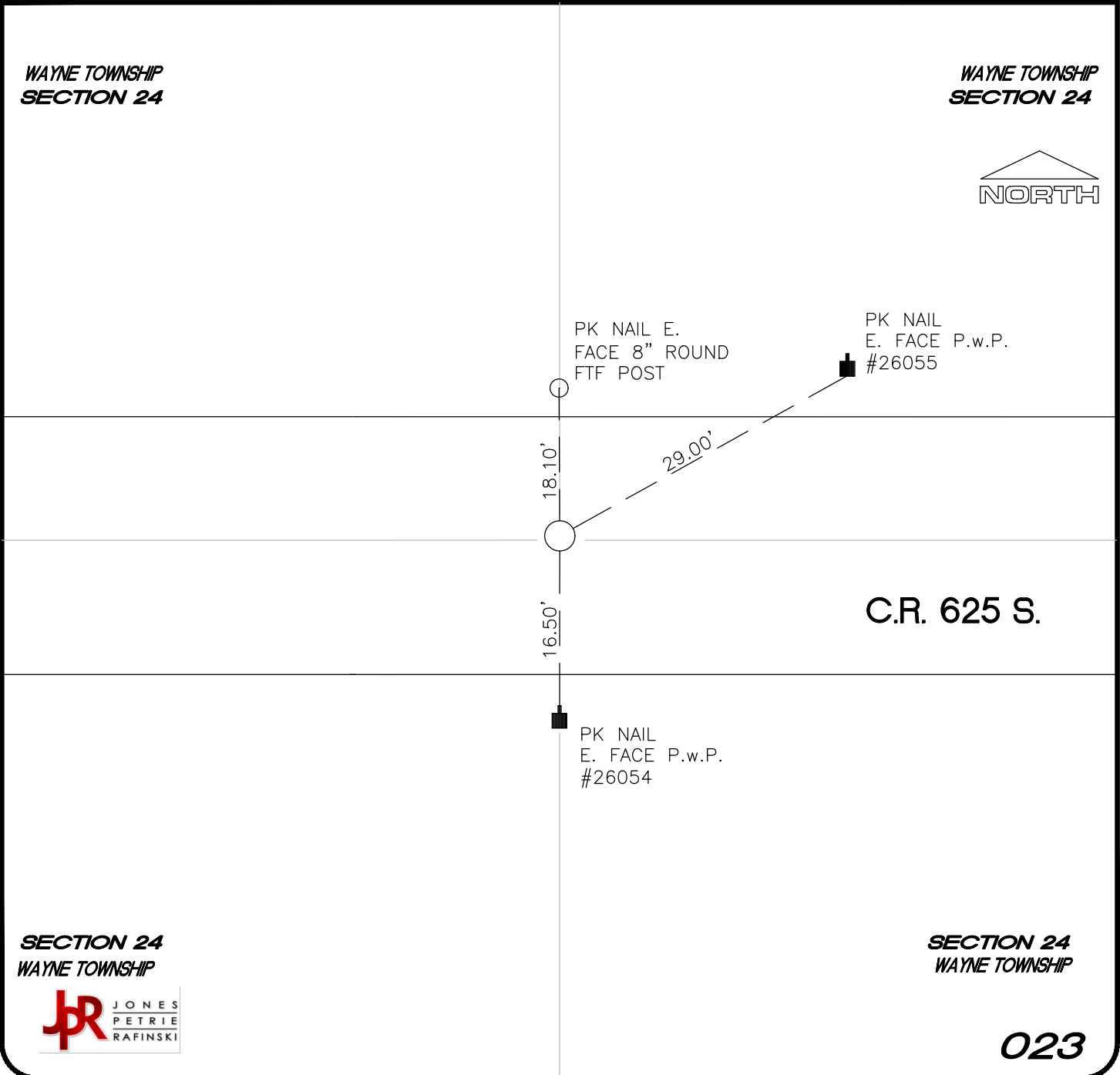


021

File: J:\Projects\2026 Projects\2026-00030\02_Survey\Section Corner Sheets\021.dwg Saved By: vberra Plotted: 2026-03-27 12:56 PM

STARKE COUNTY SECTION CORNER RECORD

MONUMENT: RAILROAD CROSSING BOLT TOWNSHIP: WAYNE PARTY: JU DATE: 03-03-2026 COMMENTS: <ul style="list-style-type: none"> FOUND X-B 6" BELOW GRADE BY VHJ/COD. ON 12/15/2003. RAILROAD CROSSING BOLT FOUND BY JPR 0.5' BELOW GRADE ON 03/05/2026. 	STATE PLANE COORDINATES DATUM: NAD83 ZONE: INDIANA WEST 1302 InGCS Starke NORTHING: 2172375.872 231703.129 EASTING: 3055998.759 798936.341 <small>NOTE: COORDINATES BASED ON INCORS NETWORK FOR GENERAL REFERENCE PURPOSES ONLY AND SHALL NOT BE USED FOR BOUNDARY SURVEY PURPOSES. STARKE COUNTY DOES NOT WARRANT OR GUARANTEE THE ACCURACY OF THIS DATA AND DISCLAIMS ANY RESPONSIBILITY OR LIABILITY FOR INTERPRETATIONS BASED ON USING THIS DATA FOR BOUNDARY DECISIONS.</small>	
LATITUDE: 41°12'42.303"N LONGITUDE: 86°42'29.064"W		SEC.24-T32N-R3W





File: J:\Projects\2026 Projects\2026-00030\02_Survey\Section Corner Sheets\023.dwg Saved By: vberra Plotted: 2026-03-27 3:53 PM



023

STARKE COUNTY SECTION CORNER RECORD

MONUMENT: RAILROAD SPIKE HEADLESS TOWNSHIP: WAYNE PARTY: JU DATE: 03-05-2026 COMMENTS: <ul style="list-style-type: none"> FOUND RR SPIKE 1/2" BELOW GRADE SET INSIDE 1/2" I.P. BY VHJ/COD ON 01/07/2004. MONUMENT FOUND BY JPR 0.1' BELOW GRADE ON 03/05/2026. 	STATE PLANE COORDINATES DATUM: NAD83 ZONE: INDIANA WEST 1302 InGCS Starke NORTHING: 2171004.614 230443.833 EASTING: 3026773.452 769704.492 <small>NOTE: COORDINATES BASED ON INCORS NETWORK FOR GENERAL REFERENCE PURPOSES ONLY AND SHALL NOT BE USED FOR BOUNDARY SURVEY PURPOSES. STARKE COUNTY DOES NOT WARRANT OR GUARANTEE THE ACCURACY OF THIS DATA AND DISCLAIMS ANY RESPONSIBILITY OR LIABILITY FOR INTERPRETATIONS BASED ON USING THIS DATA FOR BOUNDARY DECISIONS.</small> LATITUDE: 41°12'29.824" LONGITUDE: 86°48'51.507"	
		SEC.19-T32N-R3W



File: J:\Projects\2026 Projects\2026-00030\02_Survey\Section Corner Sheets\P1.dwg Saved By: vberra Plotted: 2026-03-27 12:03 PM

STARKE COUNTY SECTION CORNER RECORD

MONUMENT: 3/4" IRON ROAD

TOWNSHIP: WAYNE

PARTY: JU

DATE: 03-05-2026

COMMENTS:

- FOUND 3/4" I.R. 1/2" BELOW GRADE BY VHJ/COD ON 01/07/2004.
- MONUMENT FOUND BY JPR AT GRADE ON 03/05/2026.

STATE PLANE COORDINATES

DATUM: NAD83

ZONE: INDIANA WEST 1302 InGCS Starke


NORTHING: 2170871.358 230290.228

EASTING: 3032080.900 775011.676

NOTE:
COORDINATES BASED ON INCORS NETWORK FOR GENERAL REFERENCE PURPOSES ONLY AND SHALL NOT BE USED FOR BOUNDARY SURVEY PURPOSES. STARKE COUNTY DOES NOT WARRANT OR GUARANTEE THE ACCURACY OF THIS DATA AND DISCLAIMS ANY RESPONSIBILITY OR LIABILITY FOR INTERPRETATIONS BASED ON USING THIS DATA FOR BOUNDARY DECISIONS.

LATITUDE: 41°12'28.339"

LONGITUDE: 86°47'42.073"



SEC.20-T32N-R3W

**WAYNE TOWNSHIP
SECTION 19**

**WAYNE TOWNSHIP
SECTION 20**

C.R. 500 W.



DT NE FACE
TEL. POLE

DITCH



29.80'

MAG NAIL
NW FACE PwP W/
TRANSFORMER
27584

24.80'

DITCH

N FACE 4"X4"
MB POST (6460 CR 500 W)

45.10'

**SECTION 19
WAYNE TOWNSHIP**

**SECTION 20
WAYNE TOWNSHIP**



P5

File: J:\Projects\2026 Projects\02_Survey\Section Corner Sheets\P5.dwg Saved By: vberra Plotted: 2026-03-27 12:07 PM

STARKE COUNTY SECTION CORNER RECORD

MONUMENT: R.R. SPIKE IN MON. BOX

TOWNSHIP: WAYNE

PARTY: JU

DATE: 03-05-2026

COMMENTS:

- FOUND R.R. SPIKE 4" BELOW GRADE BY VHJ/COD ON 12/31/2003.
- MONUMENT FOUND BY JPR 0.2' BELOW GRADE ON 03/05/2026.

STATE PLANE COORDINATES

DATUM: NAD83

ZONE: INDIANA WEST 1302 InGCS Starke

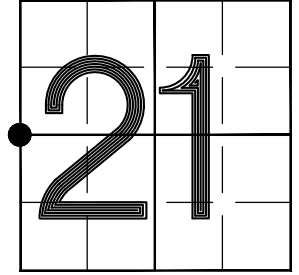
NORTHING: 2170897.978 230296.582

EASTING: 3037368.489 780299.607

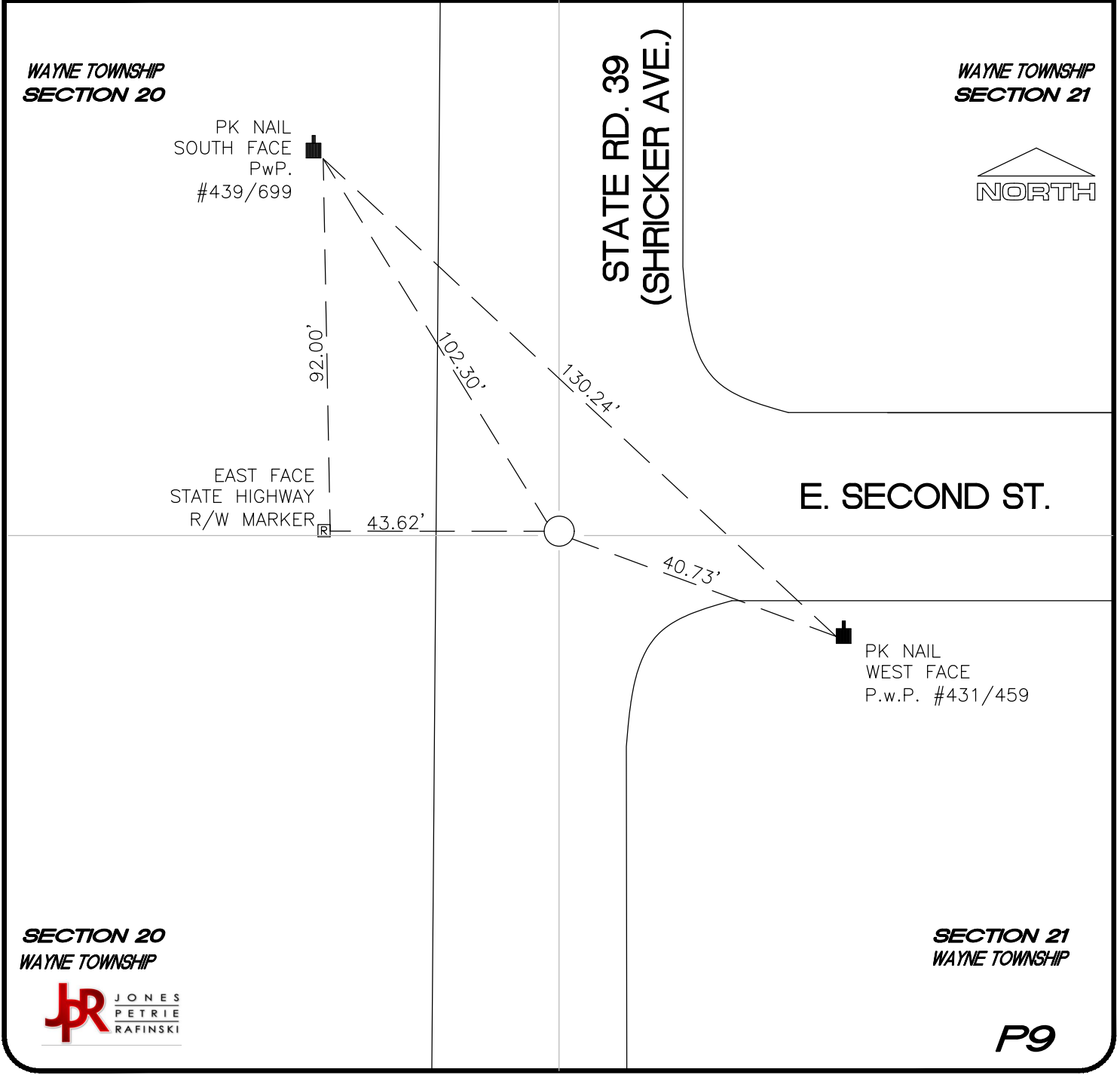
*NOTE:
COORDINATES BASED ON INCORS NETWORK FOR GENERAL REFERENCE PURPOSES ONLY AND SHALL NOT BE USED FOR BOUNDARY SURVEY PURPOSES. STARKE COUNTY DOES NOT WARRANT OR GUARANTEE THE ACCURACY OF THIS DATA AND DISCLAIMS ANY RESPONSIBILITY OR LIABILITY FOR INTERPRETATIONS BASED ON USING THIS DATA FOR BOUNDARY DECISIONS.*

LATITUDE: 41°12'28.423"

LONGITUDE: 86°46'32.893"



SEC.21-T32N-R3W



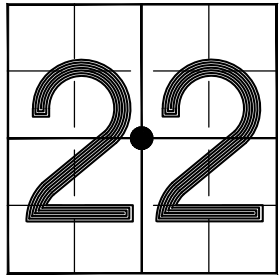
SECTION 20
WAYNE TOWNSHIP

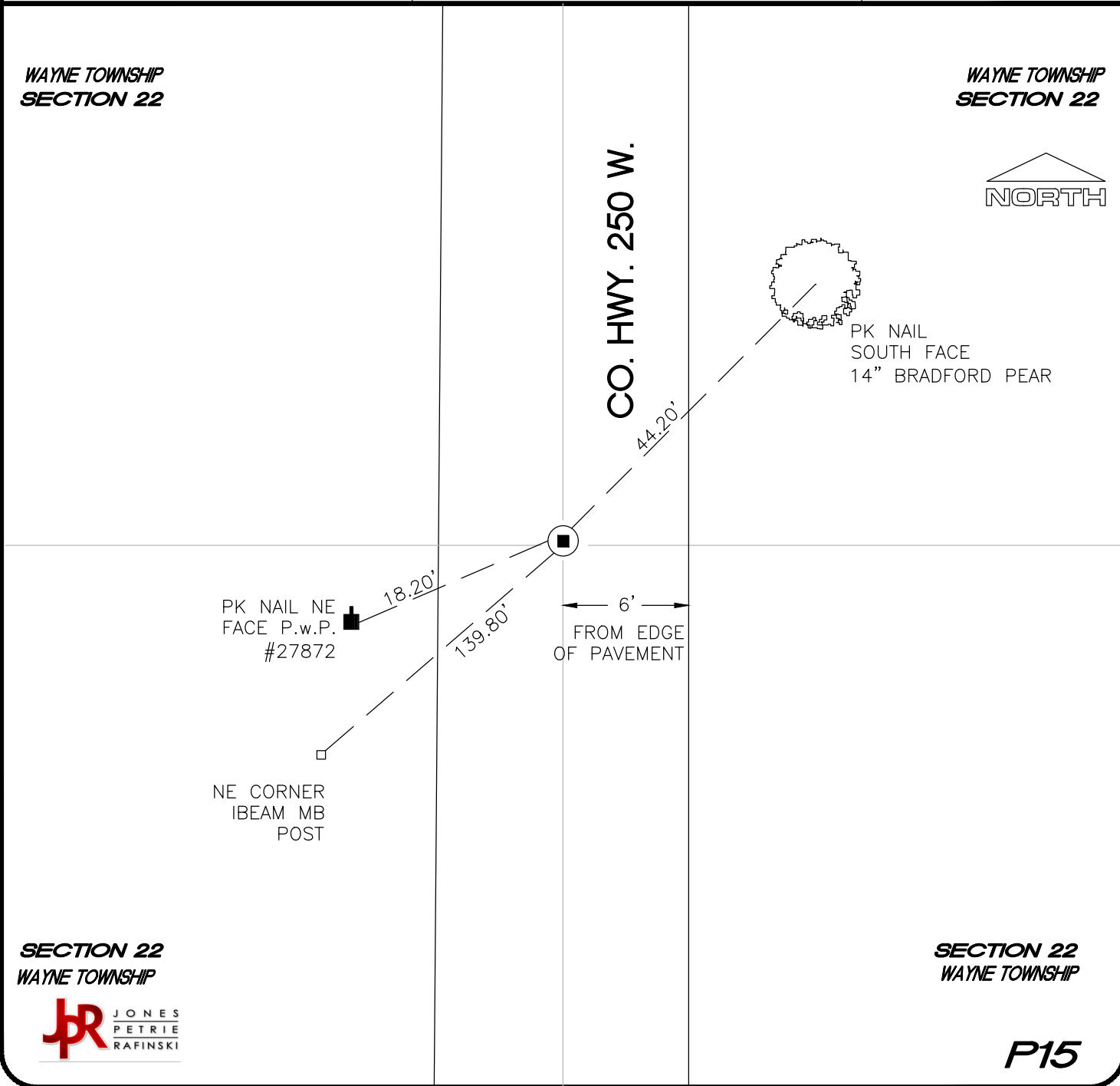
SECTION 21
WAYNE TOWNSHIP



P9

STARKE COUNTY SECTION CORNER RECORD

MONUMENT: BOLT	STATE PLANE COORDINATES		
TOWNSHIP: WAYNE	DATUM: NAD83		
PARTY: JU	ZONE: INDIANA WEST 1302	InGCS Starke	
DATE: 03-05-2026	NORTHING: 2170968.994	230336.921	
COMMENTS:	EASTING: 3045372.991	788304.734	
<ul style="list-style-type: none"> SET BOLT AT GRADE BY SJF/DWC ON 03/20/1991. MONUMENT FOUND BY JPR 0.1' BELOW GRADE ON 03/05/2026. 			
<p><small>NOTE: COORDINATES BASED ON INCORS NETWORK FOR GENERAL REFERENCE PURPOSES ONLY AND SHALL NOT BE USED FOR BOUNDARY SURVEY PURPOSES. STARKE COUNTY DOES NOT WARRANT OR GUARANTEE THE ACCURACY OF THIS DATA AND DISCLAIMS ANY RESPONSIBILITY OR LIABILITY FOR INTERPRETATIONS BASED ON USING THIS DATA FOR BOUNDARY DECISIONS.</small></p>			
LATITUDE: 41°12'28.832"			SEC.22-T32N-R3W
LONGITUDE: 86°44'48.164"			



SECTION 22
WAYNE TOWNSHIP

SECTION 22
WAYNE TOWNSHIP



P15

File: J:\Projects\2026 Projects\2026-00030\02_Survey\Section Corner Sheets\P15.dwg Saved By: vberra Plotted: 2026-03-27 12:35 PM

STARKE COUNTY SECTION CORNER RECORD

MONUMENT: 1" REBAR

TOWNSHIP: WAYNE

PARTY: JU

DATE: 03-05-2026

COMMENTS:

- RR SPIKE 1' E OF C/L OF RANGE RD. FOUND VHJ/COD ON 07/14/2004.
- 1" REBAR FOUND BY JPR AT GRADE ON 03/05/2026.

STATE PLANE COORDINATES

DATUM: NAD83

ZONE: INDIANA WEST 1302 InGCS Starke


NORTHING: 2171128.180 230445.117

EASTING: 3058677.757 801610.666

*NOTE:
COORDINATES BASED ON INCORS NETWORK FOR GENERAL REFERENCE PURPOSES ONLY AND SHALL NOT BE USED FOR BOUNDARY SURVEY PURPOSES. STARKE COUNTY DOES NOT WARRANT OR GUARANTEE THE ACCURACY OF THIS DATA AND DISCLAIMS ANY RESPONSIBILITY OR LIABILITY FOR INTERPRETATIONS BASED ON USING THIS DATA FOR BOUNDARY DECISIONS.*

LATITUDE: 41°12'29.859"

LONGITUDE: 86°41'54.084"



SEC.24-T32N-R3W

**WAYNE TOWNSHIP
SECTION 24**

**CALIFORNIA TOWNSHIP
SECTION 19**



3/4" I.R. @
GRADE

MAG NAIL
WEST FACE
P.w.P #26350

LANE

LANE

RANGE ROAD

DITCH

MAG NAIL
WEST FACE
P.w.P. #26351

**SECTION 24
WAYNE TOWNSHIP**


**SECTION 19
CALIFORNIA TOWNSHIP**

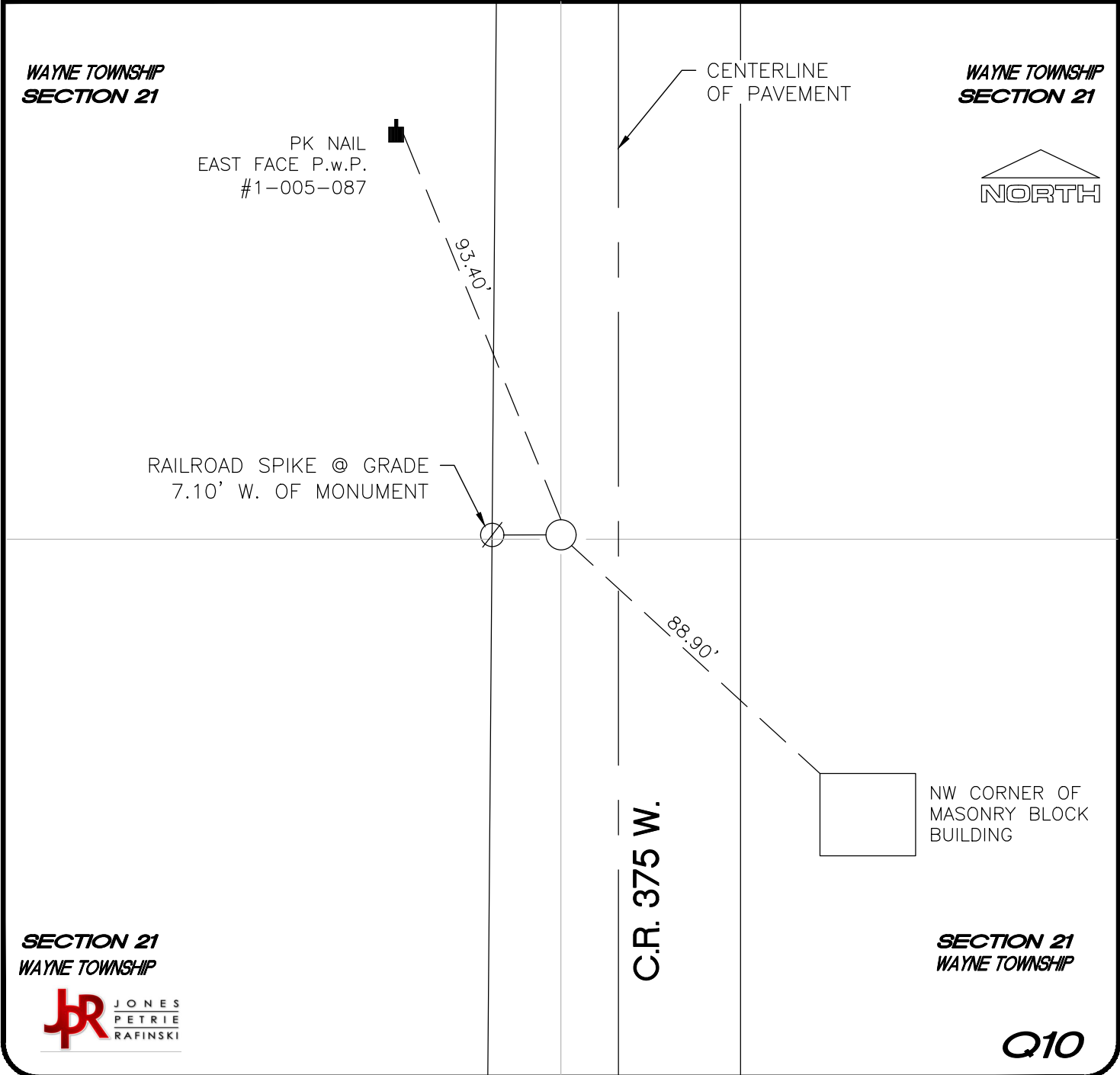


P25

File: J:\Projects\2026 Projects\2026-00030\02_Survey\Section Corner Sheets\P25.dwg Saved By: vberra Plotted: 2026-03-27 3:51 PM

STARKE COUNTY SECTION CORNER RECORD

MONUMENT: RAILROAD CROSSING BOLT	STATE PLANE COORDINATES		
TOWNSHIP: WAYNE	DATUM: NAD83		
PARTY: JU	ZONE: INDIANA WEST 1302	InGCS Starke	
DATE: 03-05-2026	NORTHING: 2169577.892	228971.270	
COMMENTS:	EASTING: 3038716.583	781642.702	
<ul style="list-style-type: none"> RR CROSSING BOLT 1' W OF C/L OF RD. FOUND DPS/DWC ON 11/15/1999. MONUMENT FOUND BY JPR 0.3' BELOW GRADE ON 03/05/2026. 	<small>NOTE: COORDINATES BASED ON INCORS NETWORK FOR GENERAL REFERENCE PURPOSES ONLY AND SHALL NOT BE USED FOR BOUNDARY SURVEY PURPOSES. STARKE COUNTY DOES NOT WARRANT OR GUARANTEE THE ACCURACY OF THIS DATA AND DISCLAIMS ANY RESPONSIBILITY OR LIABILITY FOR INTERPRETATIONS BASED ON USING THIS DATA FOR BOUNDARY DECISIONS.</small>		
	LATITUDE: 41°12'15.332"		
	LONGITUDE: 86°46'15.317"		SEC.21-T32N-R3W



File: J:\Projects\2026 Projects\2026-00030\02_Survey\Section Corner Sheets\Q10.dwg Saved By: vberra Plotted: 2026-03-27 11:55 AM

STARKE COUNTY SECTION CORNER RECORD

MONUMENT: BOLT
TOWNSHIP: WAYNE
PARTY: JU
DATE: 03-05-2026

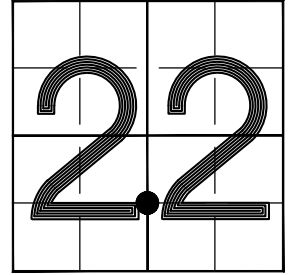
- COMMENTS:**
- FOUND BOLT 1 1/4" BELOW GRADE BY VHJ/COD ON 01/02/2004.
 - MONUMENT FOUND LOOSE BY JPR 0.1' BELOW GRADE ON 03/05/2026.

STATE PLANE COORDINATES

DATUM: NAD83
ZONE: INDIANA WEST 1302 InGCS Starke
NORTHING: 2169667.718 229035.548
EASTING: 3045383.616 788310.372

NOTE:
 COORDINATES BASED ON INCORS NETWORK FOR GENERAL REFERENCE PURPOSES ONLY AND SHALL NOT BE USED FOR BOUNDARY SURVEY PURPOSES. STARKE COUNTY DOES NOT WARRANT OR GUARANTEE THE ACCURACY OF THIS DATA AND DISCLAIMS ANY RESPONSIBILITY OR LIABILITY FOR INTERPRETATIONS BASED ON USING THIS DATA FOR BOUNDARY DECISIONS.

LATITUDE: 41°12'15.974"
LONGITUDE: 86°44'48.090"



SEC.22-T32N-R3W

**WAYNE TOWNSHIP
 SECTION 22**

**WAYNE TOWNSHIP
 SECTION 22**



PK NAIL SOUTH
 FACE P.w.P.
 #27860

PK NAIL
 WEST FACE
 P.w.P #27859

CO. HWY. 250 W.

40.60'

41.31'

175.57'

**SECTION 22
 WAYNE TOWNSHIP**

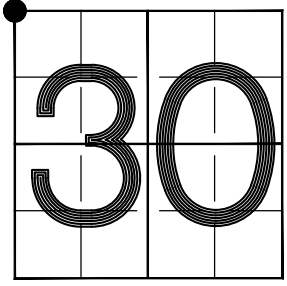
**SECTION 22
 WAYNE TOWNSHIP**

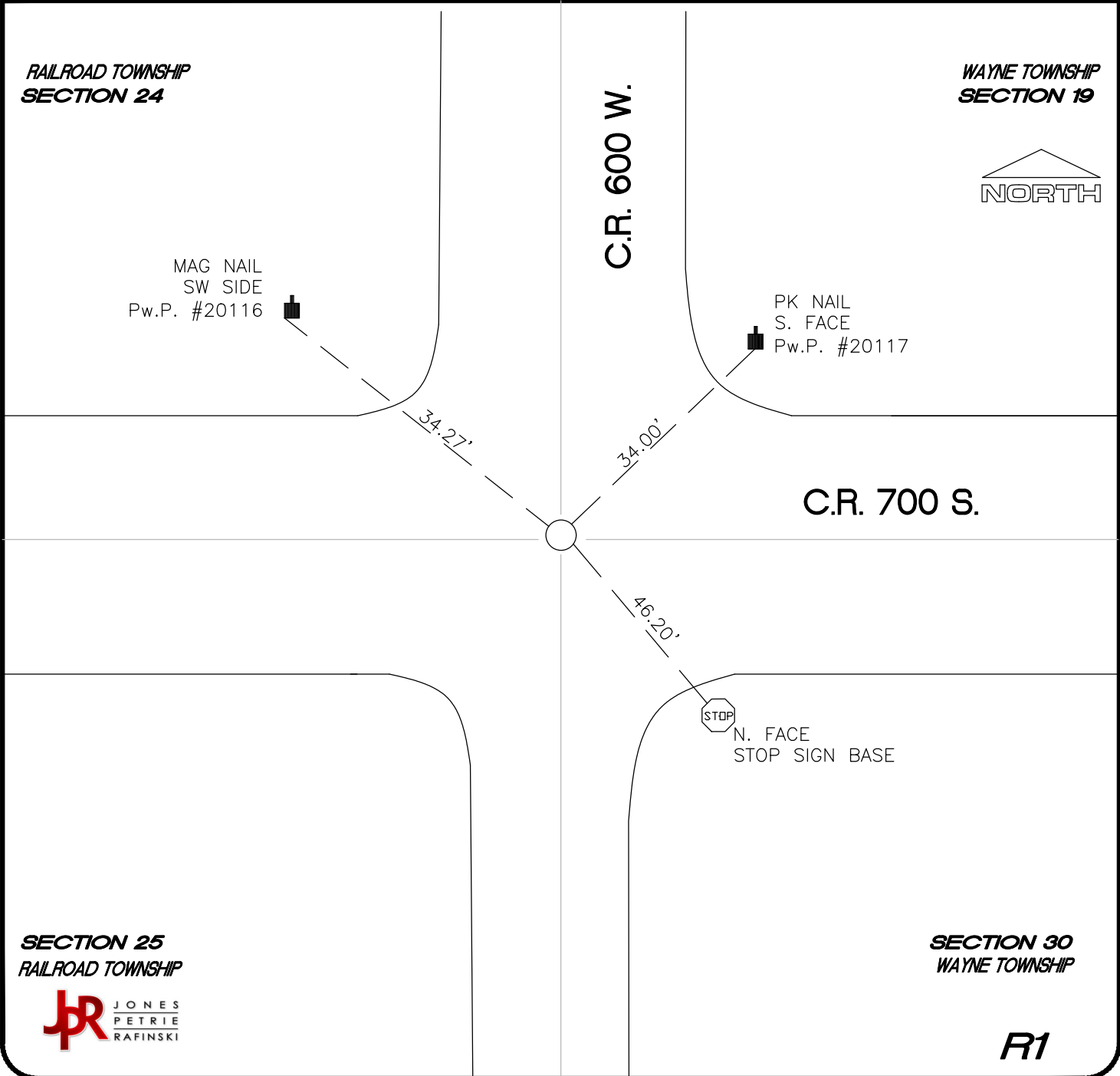


MAG NAIL WEST
 FACE P.w.P.
 #27857

Q15

STARKE COUNTY SECTION CORNER RECORD

MONUMENT: 1/2" IRON ROD TOWNSHIP: WAYNE PARTY: JU DATE: 03-05-2026 COMMENTS: <ul style="list-style-type: none"> FOUND 1/2" IRON ROD 4.5" BELOW GRADE BY VHJ/COD ON 01/07/2004. MONUMENT FOUND BY JPR 0.3 BELOW GRADE ON 03/05/2026. 	<p style="text-align: center;">STATE PLANE COORDINATES</p> DATUM: NAD83 ZONE: INDIANA WEST 1302 InGCS Starke NORTHING: 2168362.529 227801.606 EASTING: 3026777.965 769698.879 <small>NOTE: COORDINATES BASED ON INCORS NETWORK FOR GENERAL REFERENCE PURPOSES ONLY AND SHALL NOT BE USED FOR BOUNDARY SURVEY PURPOSES. STARKE COUNTY DOES NOT WARRANT OR GUARANTEE THE ACCURACY OF THIS DATA AND DISCLAIMS ANY RESPONSIBILITY OR LIABILITY FOR INTERPRETATIONS BASED ON USING THIS DATA FOR BOUNDARY DECISIONS.</small>	
LATITUDE: 41°12'03.718" LONGITUDE: 86°48'51.555"	SEC.30-T32N-R3W	



File: J:\Projects\2026 Projects\2026-00030\02_Survey\Section Corner Sheets\R1.dwg Saved By: vbera Plotted: 2026-03-27 3:47 PM

STARKE COUNTY SECTION CORNER RECORD

MONUMENT: 1/4" IRON ROD

TOWNSHIP: WAYNE

PARTY: JU

DATE: 03-05-2026

COMMENTS:

- 1/4" IRON ROD BY DPS/RZ ON 06/30/2011.
- MONUMENT FOUND BY JPR 0.1' BELOW GRADE ON 03/05/2026.

STATE PLANE COORDINATES

DATUM: NAD83

ZONE: INDIANA WEST 1302 InGCS Starke

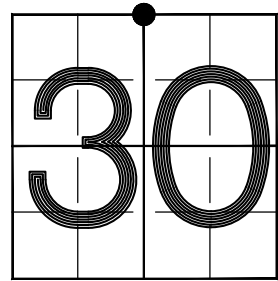
NORTHING: 2168312.443 227741.185

EASTING: 3029474.225 772395.073

NOTE:
COORDINATES BASED ON INCORS NETWORK FOR GENERAL REFERENCE PURPOSES ONLY AND SHALL NOT BE USED FOR BOUNDARY SURVEY PURPOSES. STARKE COUNTY DOES NOT WARRANT OR GUARANTEE THE ACCURACY OF THIS DATA AND DISCLAIMS ANY RESPONSIBILITY OR LIABILITY FOR INTERPRETATIONS BASED ON USING THIS DATA FOR BOUNDARY DECISIONS.

LATITUDE: 41°12'03.140"

LONGITUDE: 86°48'16.285"



SEC.30-T32N-R3W

**WAYNE TOWNSHIP
SECTION 19**

**WAYNE TOWNSHIP
SECTION 19**



DITCH

MAG NAIL
SE FACE
BRACE POLE #27557

C.R. 700 S.

36.20'

31.20'

38.10'

MAG NAIL
NW FACE
BRACE POLE
#27556

MAG NAIL
SW FACE
PwP. #27555

DITCH

PRIVATE

DRIVE

**SECTION 30
WAYNE TOWNSHIP**

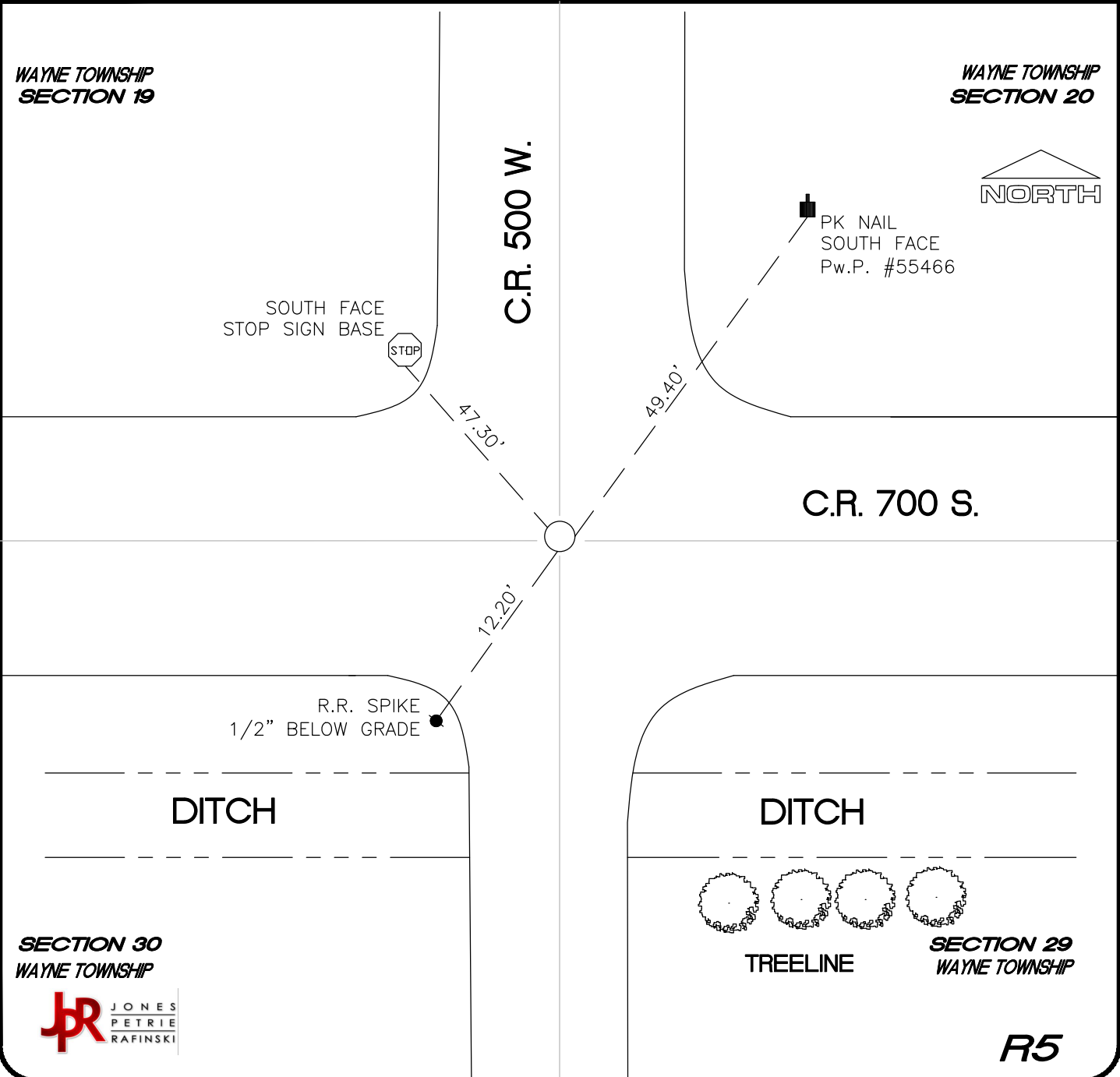
**SECTION 30
WAYNE TOWNSHIP**



R3

STARKE COUNTY SECTION CORNER RECORD

MONUMENT: 3/4" IRON ROD TOWNSHIP: WAYNE PARTY: JU DATE: 03-05-2026 COMMENTS: <ul style="list-style-type: none"> FOUND 3/4" IRON ROD @ GRADE BY VHJ/COD ON 01/07/2004. MONUMENT FOUND BY JPR AT GRADE ON 03/05/2026. 	STATE PLANE COORDINATES DATUM: NAD83 ZONE: INDIANA WEST 1302 InGCS Starke NORTHING: 2168262.076 227680.750 EASTING: 3032100.603 775021.380 <small>NOTE: COORDINATES BASED ON INCORS NETWORK FOR GENERAL REFERENCE PURPOSES ONLY AND SHALL <u>NOT</u> BE USED FOR BOUNDARY SURVEY PURPOSES. STARKE COUNTY DOES NOT WARRANT OR GUARANTEE THE ACCURACY OF THIS DATA AND DISCLAIMS ANY RESPONSIBILITY OR LIABILITY FOR INTERPRETATIONS BASED ON USING THIS DATA FOR BOUNDARY DECISIONS.</small>	
LATITUDE: 41°12'02.557" LONGITUDE: 86°47'41.929"	SEC.20-T32N-R3W	



File: J:\Projects\2026 Projects\2026-00030\02_Survey\Section Corner Sheets\R5.dwg Saved By: vberra Plotted: 2026-03-27 3:38 PM



JONES
PETRIE
RAFINSKI

R5

STARKE COUNTY SECTION CORNER RECORD

MONUMENT: 1/2" IRON PIPE
TOWNSHIP: WAYNE
PARTY: JU
DATE: 03-05-2026
COMMENTS:


- FOUND PK NAIL 1/2" BELOW GRADE AND REPLACED W/ 1/2" IRON PIPE BY VHJ/COD ON 01/12/2004.
- MONUMENT FOUND BY JPR AT GRADE ON 03/05/2026.

STATE PLANE COORDINATES

DATUM: NAD83
ZONE: INDIANA WEST 1302 InGCS Starke
NORTHING: 2168277.492 227686.061
EASTING: 3034737.760 777658.716

NOTE:
 COORDINATES BASED ON INCORS NETWORK FOR GENERAL REFERENCE PURPOSES ONLY AND SHALL NOT BE USED FOR BOUNDARY SURVEY PURPOSES. STARKE COUNTY DOES NOT WARRANT OR GUARANTEE THE ACCURACY OF THIS DATA AND DISCLAIMS ANY RESPONSIBILITY OR LIABILITY FOR INTERPRETATIONS BASED ON USING THIS DATA FOR BOUNDARY DECISIONS.

LATITUDE: 41°12'02.622"
LONGITUDE: 86°47'07.429"



SEC.20-T32N-R3W

**WAYNE TOWNSHIP
 SECTION 20**

**WAYNE TOWNSHIP
 SECTION 20**



DT
 SOUTH FACE
 PwP. #27534



21.26'

15.73'

31.82'

C.R. 700 S.

R.R. SPIKE
 @ GRADE

R.R. SPIKE
 @ GRADE

DRIVEWAY

**SECTION 29
 WAYNE TOWNSHIP**


**SECTION 29
 WAYNE TOWNSHIP**

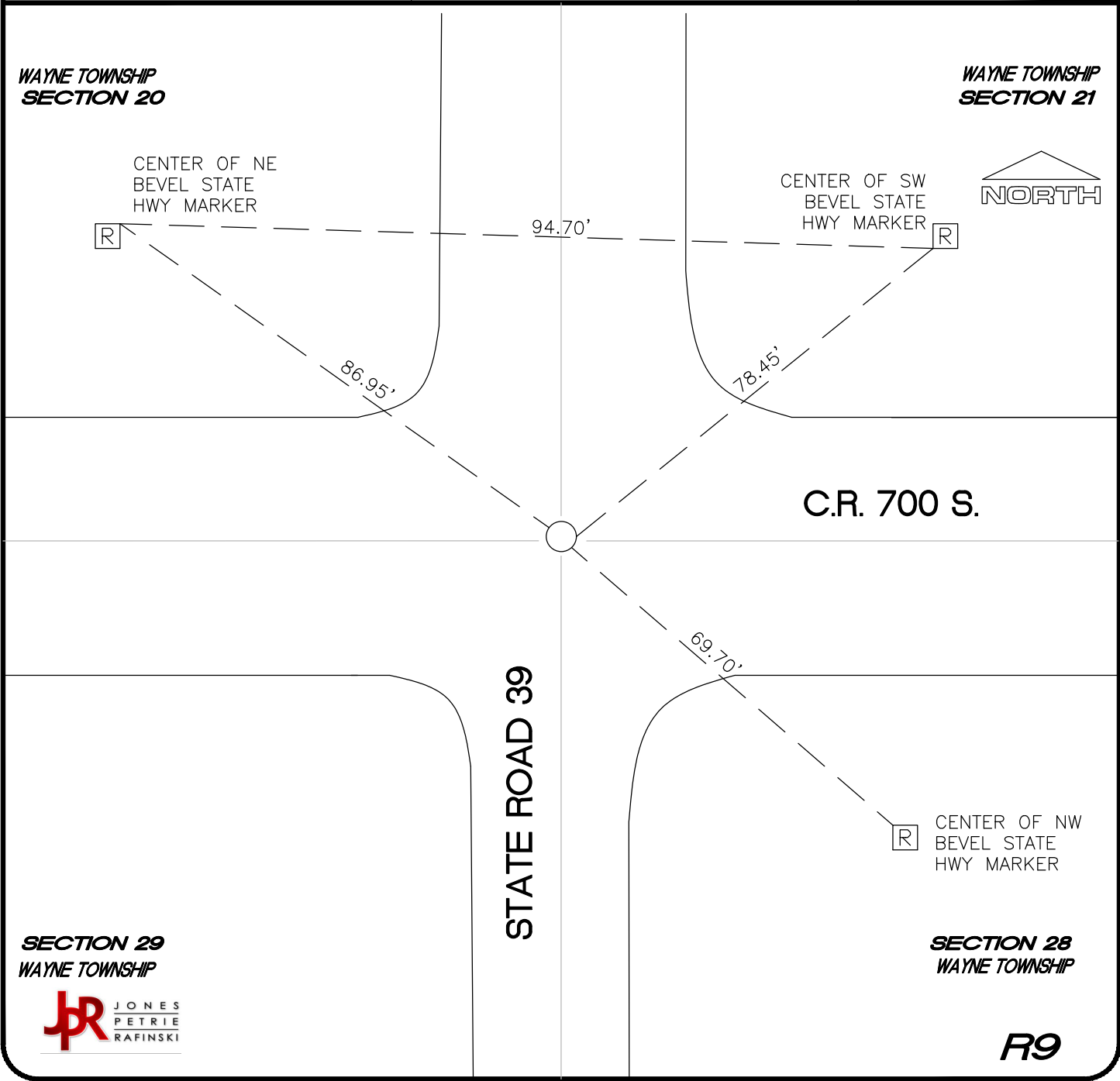


R7

File: J:\Projects\2026 Projects\2026-00030\02_Survey\Section Corner Sheets\R7.dwg Saved By: vberra Plotted: 2026-03-27 11:51 AM

STARKE COUNTY SECTION CORNER RECORD

MONUMENT: R.R. SPIKE IN MON. BOX TOWNSHIP: WAYNE PARTY: JU DATE: 03-05-2026 COMMENTS: <ul style="list-style-type: none"> FOUND RAILROAD SPIKE 5" GRADE BY VHJ/COD ON 12/31/2003. MONUMENT FOUND BY JPR 0.2' BELOW GRADE ON 03/05/2026. 	STATE PLANE COORDINATES DATUM: NAD83 ZONE: INDIANA WEST 1302 InGCS Starke NORTHING: 2168289.477 227687.915 EASTING: 3037381.299 780302.420 <small>NOTE: COORDINATES BASED ON INCORS NETWORK FOR GENERAL REFERENCE PURPOSES ONLY AND SHALL NOT BE USED FOR BOUNDARY SURVEY PURPOSES. STARKE COUNTY DOES NOT WARRANT OR GUARANTEE THE ACCURACY OF THIS DATA AND DISCLAIMS ANY RESPONSIBILITY OR LIABILITY FOR INTERPRETATIONS BASED ON USING THIS DATA FOR BOUNDARY DECISIONS.</small>	
LATITUDE: 41°12'02.649" LONGITUDE: 86°46'32.846"	SEC.21-T32N-R3W	



File: J:\Projects\2026 Projects\2026-00030\02_Survey\Section Corner Sheets\R9.dwg Saved By: vberra Plotted: 2026-03-27 3:36 PM

JR JONES
PETRIE
RAFINSKI

R9

STARKE COUNTY SECTION CORNER RECORD

MONUMENT: 1/2" IRON PIPE

TOWNSHIP: WAYNE

PARTY: JU

DATE: 03-05-2026

COMMENTS:

- FOUND PK NAIL INSIDE 1 1/2" I.P. REMOVED PK AND SET 1/2" I.P. © GRADE INSIDE FOUND 1 1/2" I.P. BY VHJ/COD ON 01/02/2004.
- MONUMENT FOUND BY JPR 0.2' BELOW GRADE ON 03/05/2026.

STATE PLANE COORDINATES

DATUM: NAD83

ZONE: INDIANA WEST 1302

InGCS Starke

NORTHING: 2168365.254

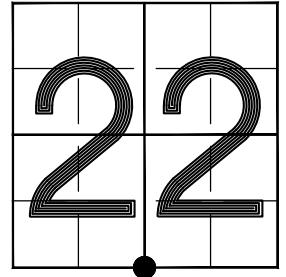
227732.988

EASTING: 3045393.899

788315.663

NOTE:

COORDINATES BASED ON INCORS NETWORK FOR GENERAL REFERENCE PURPOSES ONLY AND SHALL NOT BE USED FOR BOUNDARY SURVEY PURPOSES. STARKE COUNTY DOES NOT WARRANT OR GUARANTEE THE ACCURACY OF THIS DATA AND DISCLAIMS ANY RESPONSIBILITY OR LIABILITY FOR INTERPRETATIONS BASED ON USING THIS DATA FOR BOUNDARY DECISIONS.



LATITUDE: 41°12'03.105"

LONGITUDE: 86°44'48.022"

SEC.22-T32N-R3W

WAYNE TOWNSHIP
SECTION 22

WAYNE TOWNSHIP
SECTION 22

COUNTY RD 250 W.

C.R. 700 S.

DT
SOUTHEAST SIDE
LEANING F.P.

38.80'

30.47'

36.85'



EAST FACE
STOP SIGN BASE



MAG NAIL
SW FACE PwP.
#27849

SECTION 27
WAYNE TOWNSHIP

NORTH
SECTION 27
WAYNE TOWNSHIP



R15

STARKE COUNTY SECTION CORNER RECORD

MONUMENT: REBAR INSIDE 2" I.P.

TOWNSHIP: WAYNE

PARTY: JU

DATE: 03-05-2026

COMMENTS:

- FOUND PK NAIL INSIDE 2" C.I.P. 1" BELOW GRADE BY VHJ/COD ON 01/02/2004.
- MONUMENT FOUND BY JPR 0.2' BELOW GRADE ON 03/05/2026.

STATE PLANE COORDINATES

DATUM: NAD83

ZONE: INDIANA WEST 1302 InGCS Starke

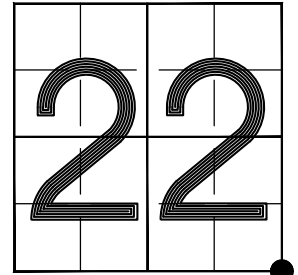
NORTHING: 2168380.844 227738.404

EASTING: 3048048.957 790970.895

*NOTE:
COORDINATES BASED ON INCORS NETWORK FOR GENERAL REFERENCE PURPOSES ONLY AND SHALL NOT BE USED FOR BOUNDARY SURVEY PURPOSES. STARKE COUNTY DOES NOT WARRANT OR GUARANTEE THE ACCURACY OF THIS DATA AND DISCLAIMS ANY RESPONSIBILITY OR LIABILITY FOR INTERPRETATIONS BASED ON USING THIS DATA FOR BOUNDARY DECISIONS.*

LATITUDE: 41°12'03.156"

LONGITUDE: 86°44'13.288"



SEC.22-T32N-R3W

**WAYNE TOWNSHIP
SECTION 22**

**WAYNE TOWNSHIP
SECTION 23**



C.R. 700 S.

COUNTY RD 200 W.


**SECTION 27
WAYNE TOWNSHIP**

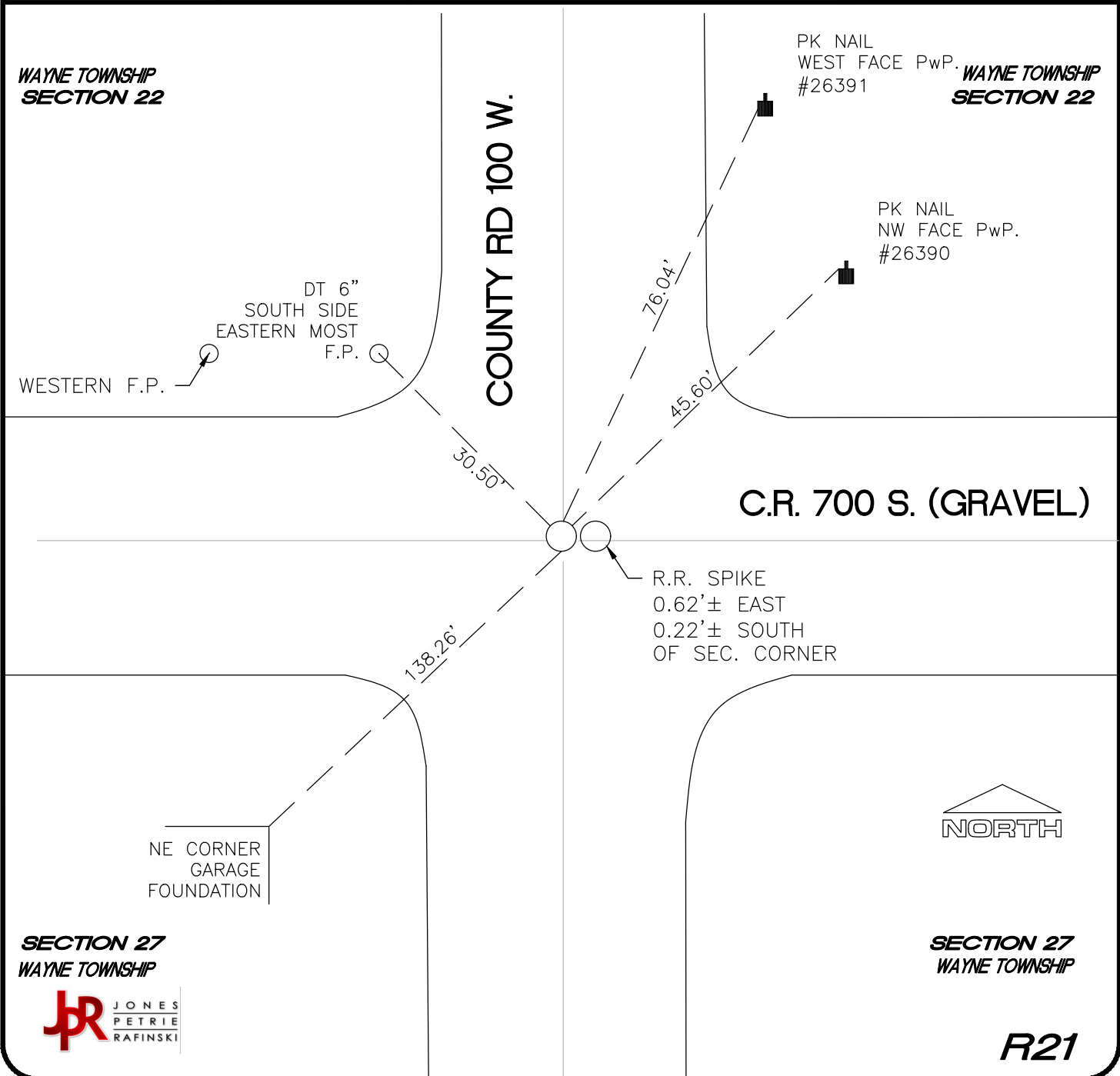
NORTH
SECTION 26
WAYNE TOWNSHIP



R17

STARKE COUNTY SECTION CORNER RECORD

MONUMENT: CROSSING BOLT	STATE PLANE COORDINATES		
TOWNSHIP: WAYNE	DATUM: NAD83		
PARTY: JU	ZONE: INDIANA WEST 1302	InGCS Starke	
DATE: 03-05-2026	NORTHING: 2168385.960	227723.126	
COMMENTS:	EASTING: 3053370.498	796292.680	
<ul style="list-style-type: none"> FOUND TRACK BOLT 2" BELOW GRADE SITTING ON TOP OF R.R. 8" BELOW GRADE BY VHJ/COD ON 01/02/2004. MONUMENT FOUND BY JPR 0.4' BELOW GRADE ON 03/05/2026. 			
<p><i>NOTE:</i> COORDINATES BASED ON INCORS NETWORK FOR GENERAL REFERENCE PURPOSES ONLY AND SHALL NOT BE USED FOR BOUNDARY SURVEY PURPOSES. STARKE COUNTY DOES NOT WARRANT OR GUARANTEE THE ACCURACY OF THIS DATA AND DISCLAIMS ANY RESPONSIBILITY OR LIABILITY FOR INTERPRETATIONS BASED ON USING THIS DATA FOR BOUNDARY DECISIONS.</p>			
LATITUDE: 41°12'02.672"			SEC.26-T32N-R3W
LONGITUDE: 86°43'03.672"			



File: J:\Projects\2026 Projects\2026-00030\02_Survey\Section Corner Sheets\R21.dwg Saved By: vberra Plotted: 2026-03-27 5:15 PM

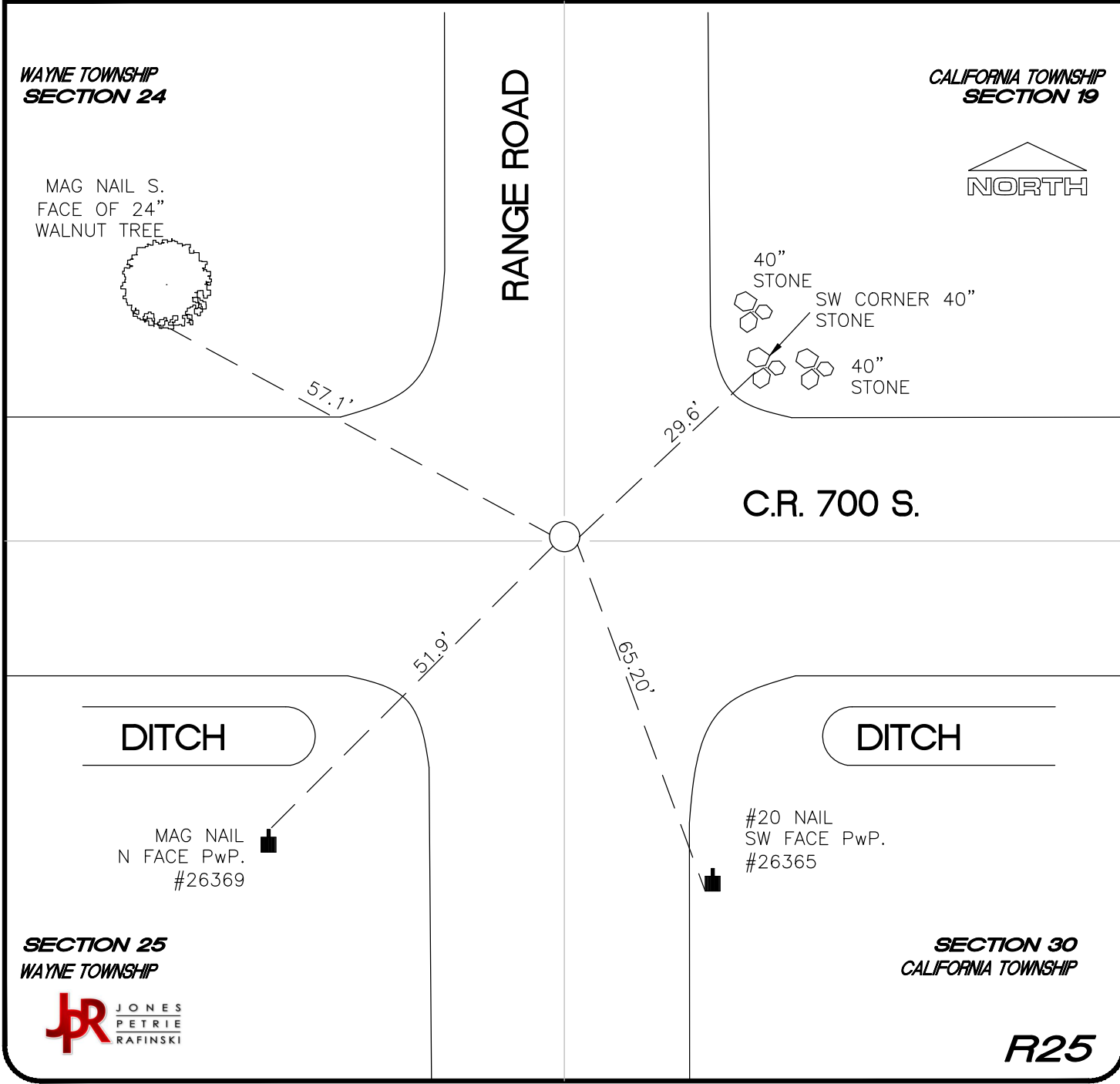
SECTION 27
WAYNE TOWNSHIP



**JONES
PETRIE
RAFINSKI**

STARKE COUNTY SECTION CORNER RECORD

MONUMENT: 3/4" IRON ROD TOWNSHIP: WAYNE PARTY: JU DATE: 03-05-2026 COMMENTS: <ul style="list-style-type: none"> FOUND IRON DISK IS 8" BELOW GRADE BY GH IN 1977 AND VHJ/COD IN 2004. 3/4" IRON ROD SET OVER CENTER OF 5" DIA. IRON DISC. BY DPS/JL ON 07/16/2014. MONUMENT FOUND BY JPR 0.1' BELOW GRADE ON 03/05/2026. 	STATE PLANE COORDINATES DATUM: NAD83 ZONE: INDIANA WEST 1302 InGCS Starke NORTHING: 2168488.073 227804.873 EASTING: 3058685.620 801608.411 <small>NOTE: COORDINATES BASED ON INCORS NETWORK FOR GENERAL REFERENCE PURPOSES ONLY AND SHALL <i>NOT</i> BE USED FOR BOUNDARY SURVEY PURPOSES. STARKE COUNTY DOES NOT WARRANT OR GUARANTEE THE ACCURACY OF THIS DATA AND DISCLAIMS ANY RESPONSIBILITY OR LIABILITY FOR INTERPRETATIONS BASED ON USING THIS DATA FOR BOUNDARY DECISIONS.</small>	<div style="border: 1px solid black; padding: 10px; font-size: 48px; font-weight: bold;">24</div>
LATITUDE: 41°12'03.774" LONGITUDE: 86°41'54.134"		SEC.24-T32N-R3W



STARKE COUNTY SECTION CORNER RECORD

MONUMENT: RAILROAD SPIKE

TOWNSHIP: WAYNE

PARTY: JU

DATE: 03-05-2026

COMMENTS:

- FOUND RAILROAD SPIKE W/ CENTERPUNCH AT GRADE BY VHJ/COD IN 2004.
- MONUMENT FOUND BY JPR 0.2' BELOW GRADE ON 03/05/2026.

STATE PLANE COORDINATES

DATUM: NAD83

ZONE: INDIANA WEST 1302 InGCS Starke


NORTHING: 2166969.083 226306.150

EASTING: 3053381.014 796297.766

*NOTE:
COORDINATES BASED ON INCORS NETWORK FOR GENERAL REFERENCE PURPOSES ONLY AND SHALL NOT BE USED FOR BOUNDARY SURVEY PURPOSES. STARKE COUNTY DOES NOT WARRANT OR GUARANTEE THE ACCURACY OF THIS DATA AND DISCLAIMS ANY RESPONSIBILITY OR LIABILITY FOR INTERPRETATIONS BASED ON USING THIS DATA FOR BOUNDARY DECISIONS.*

LATITUDE: 41°11'48.992"

LONGITUDE: 86°43'03.612"



SEC.26-T32N-R3W

**WAYNE TOWNSHIP
SECTION 26**

**WAYNE TOWNSHIP
SECTION 25**

COUNTY ROAD 100 W.

MAG NAIL
EAST FACE PwP.
#26418

MAG NAIL
WEST FACE
PwP. #26417

GUY WIRES

MAG NAIL
SOUTH FACE
PwP. #26421
& TRANSFORMER

WOODED

38.02'

65.10'

40.84'

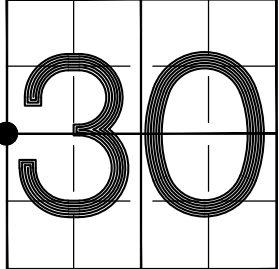
**SECTION 26
WAYNE TOWNSHIP**

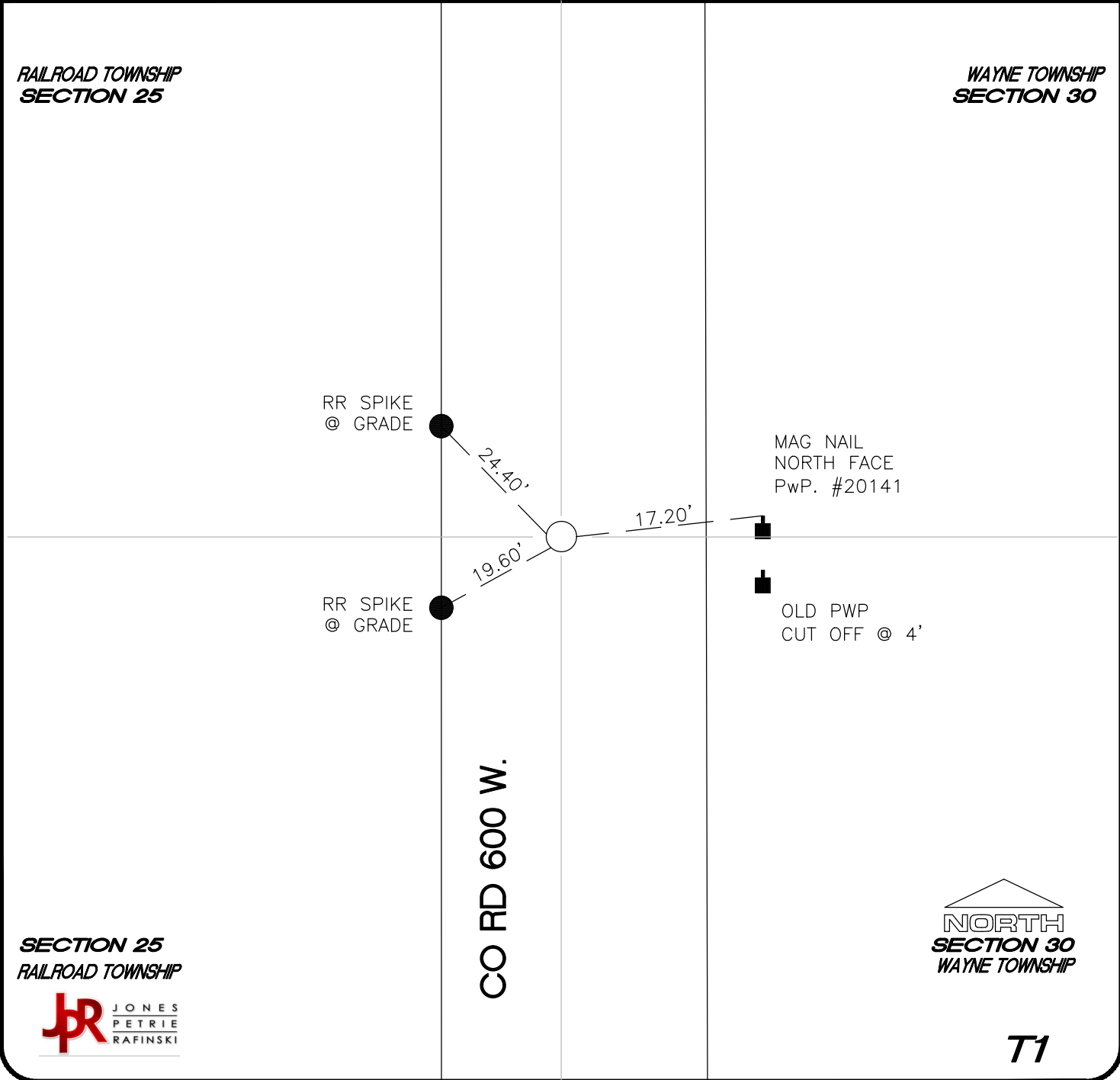

NORTH
SECTION 25
WAYNE TOWNSHIP



S21

STARKE COUNTY SECTION CORNER RECORD

MONUMENT: 3/4" IRON PIPE	STATE PLANE COORDINATES		
TOWNSHIP: WAYNE	DATUM: NAD83		
PARTY: JU	ZONE: INDIANA WEST 1302	InGCS Starke	
DATE: 03-05-2026	NORTHING: 2165722.109	225161.057	
COMMENTS: <ul style="list-style-type: none"> FOUND 3/4" IRON ROD 4 1/2" BELOW GRADE BY VHJ/COD ON 01/07/04. MONUMENT FOUND BY JPR 0.3' BELOW GRADE ON 03/05/2026. 	EASTING: 3026779.337	769690.132	
	NOTE: COORDINATES BASED ON INCORS NETWORK FOR GENERAL REFERENCE PURPOSES ONLY AND SHALL NOT BE USED FOR BOUNDARY SURVEY PURPOSES. STARKE COUNTY DOES NOT WARRANT OR GUARANTEE THE ACCURACY OF THIS DATA AND DISCLAIMS ANY RESPONSIBILITY OR LIABILITY FOR INTERPRETATIONS BASED ON USING THIS DATA FOR BOUNDARY DECISIONS.		
	LATITUDE: 41°11'37.630"		SEC.30-T32N-R3W
	LONGITUDE: 86°48'51.644"		



File: J:\Projects\2026 Projects\2026-00030\02_Survey\Section Corner Sheets\t1.dwg Saved By: vberra Plotted: 2026-03-27 1:17 PM

STARKE COUNTY SECTION CORNER RECORD

MONUMENT: 3/4" IRON ROD IN MON BOX.

TOWNSHIP: WAYNE

PARTY: JU

DATE: 03-05-2026

COMMENTS:

- FOUND 3/4" IRON ROD 5" BELOW GRADE BY VHJ/COD ON 12/31/03.
- MONUMENT FOUND BY JPR 0.3' BELOW GRADE ON 03/05/2026.

STATE PLANE COORDINATES

DATUM: NAD83

ZONE: INDIANA WEST 1302

InGCS Starke

NORTHING: 2165682.696

225080.846

EASTING: 3037425.868

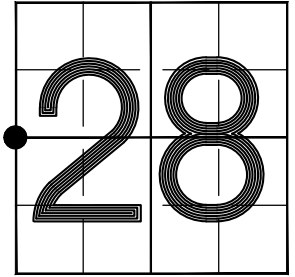
780337.002

NOTE:

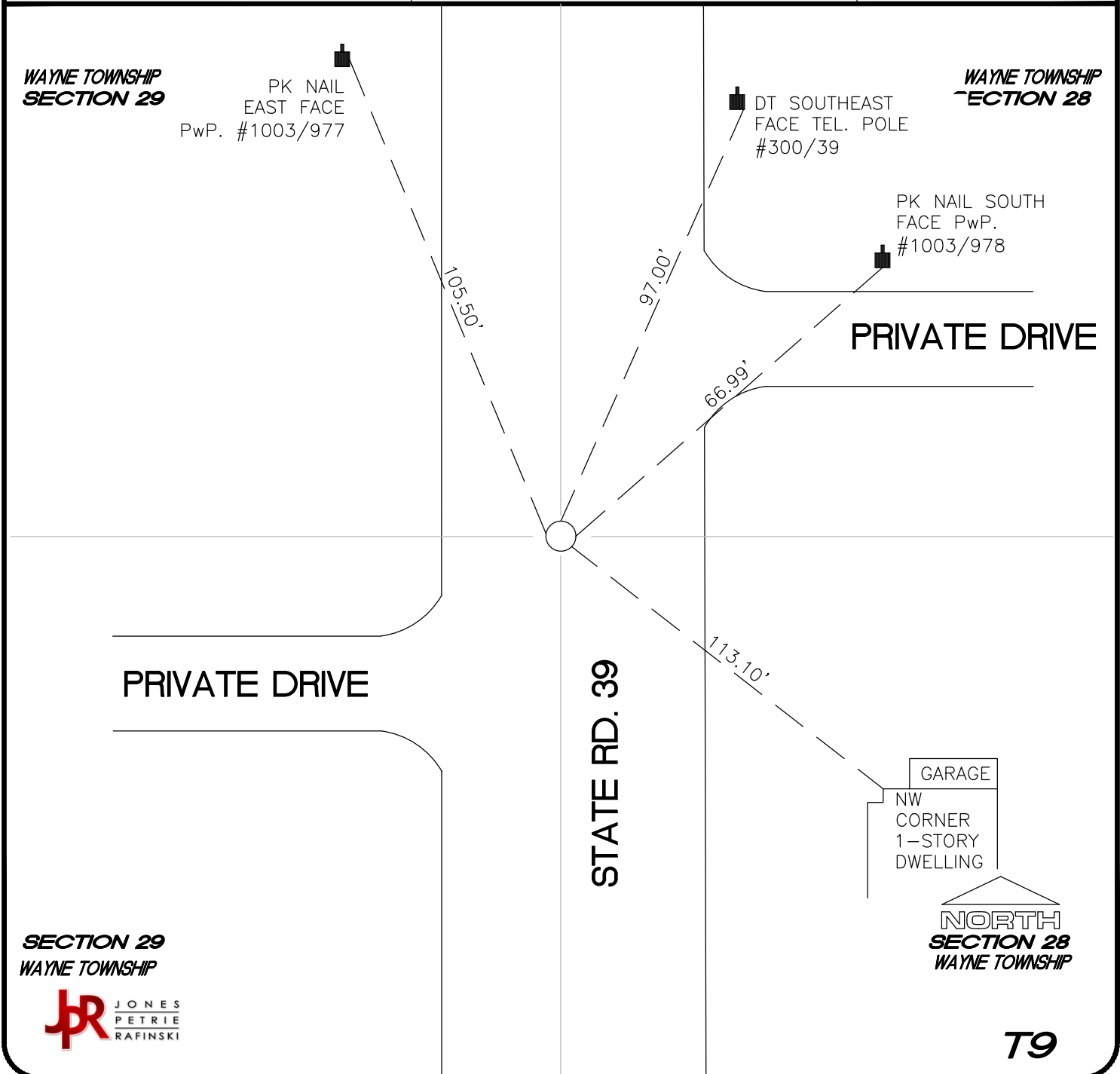
COORDINATES BASED ON INCORS NETWORK FOR GENERAL REFERENCE PURPOSES ONLY AND SHALL NOT BE USED FOR BOUNDARY SURVEY PURPOSES. STARKE COUNTY DOES NOT WARRANT OR GUARANTEE THE ACCURACY OF THIS DATA AND DISCLAIMS ANY RESPONSIBILITY OR LIABILITY FOR INTERPRETATIONS BASED ON USING THIS DATA FOR BOUNDARY DECISIONS.

LATITUDE: 41°11'36.892"

LONGITUDE: 86°46'32.383"




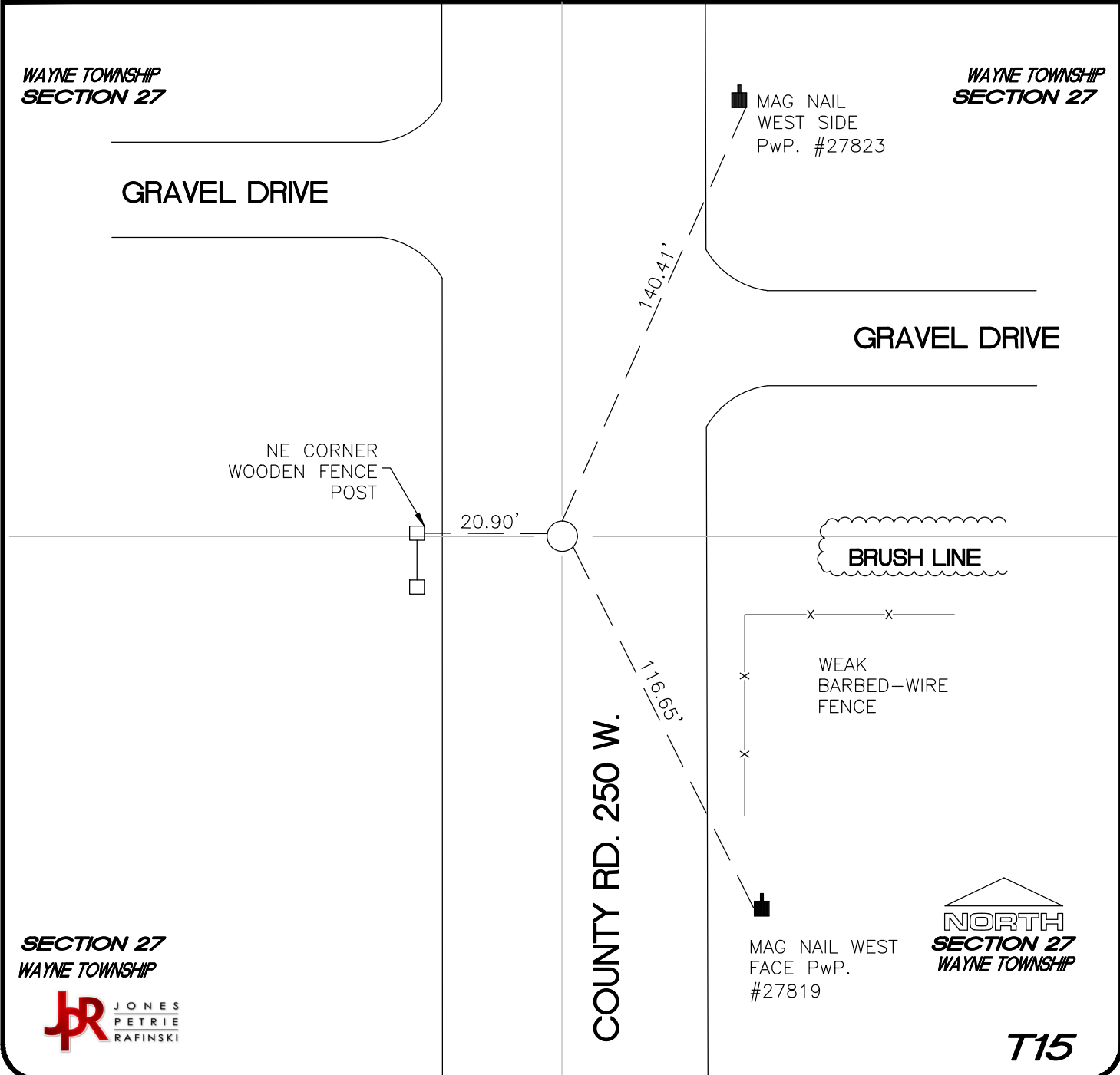
SEC.28-T32N-R3W



File: J:\Projects\2026 Projects\2026-00030\02_Survey\Section Corner Sheets\T9.dwg Saved By: vberra Plotted: 2026-03-27 11:32 AM

STARKE COUNTY SECTION CORNER RECORD

MONUMENT: RAILROAD SPIKE TOWNSHIP: WAYNE PARTY: JU DATE: 03-05-2026 COMMENTS: <ul style="list-style-type: none"> FOUND RR SPIKE 2" BELOW GRADE BY VHJ/COD ON 1/12/04. MONUMENT FOUND BY JPR 0.2' BELOW GRADE ON 03/05/2026. 	<p style="text-align: center;">STATE PLANE COORDINATES</p> DATUM: NAD83 ZONE: INDIANA WEST 1302 InGCS Starke NORTHING: 2165741.945 225109.492 EASTING: 3045413.134 788324.847 <small>NOTE: COORDINATES BASED ON INCORS NETWORK FOR GENERAL REFERENCE PURPOSES ONLY AND SHALL NOT BE USED FOR BOUNDARY SURVEY PURPOSES. STARKE COUNTY DOES NOT WARRANT OR GUARANTEE THE ACCURACY OF THIS DATA AND DISCLAIMS ANY RESPONSIBILITY OR LIABILITY FOR INTERPRETATIONS BASED ON USING THIS DATA FOR BOUNDARY DECISIONS.</small>	
LATITUDE: 41°11'37.185" LONGITUDE: 86°44'47.903"		SEC.27-T32N-R3W



File: J:\Projects\2026 Projects\2026-00030\02_Survey\Section Corner Sheets\T15.dwg Saved By: vberra Plotted: 2026-03-27 3:26 PM

STARKE COUNTY SECTION CORNER RECORD

MONUMENT: BOAT SPIKE
TOWNSHIP: WAYNE
PARTY: JU
DATE: 03-05-2026
COMMENTS:


- FOUND BOAT SPIKE @ GRADE BY VHJ/COD ON 1/02/04.
- MONUMENT FOUND BY JPR 0.2' BELOW GRADE ON 03/05/2026.

STATE PLANE COORDINATES

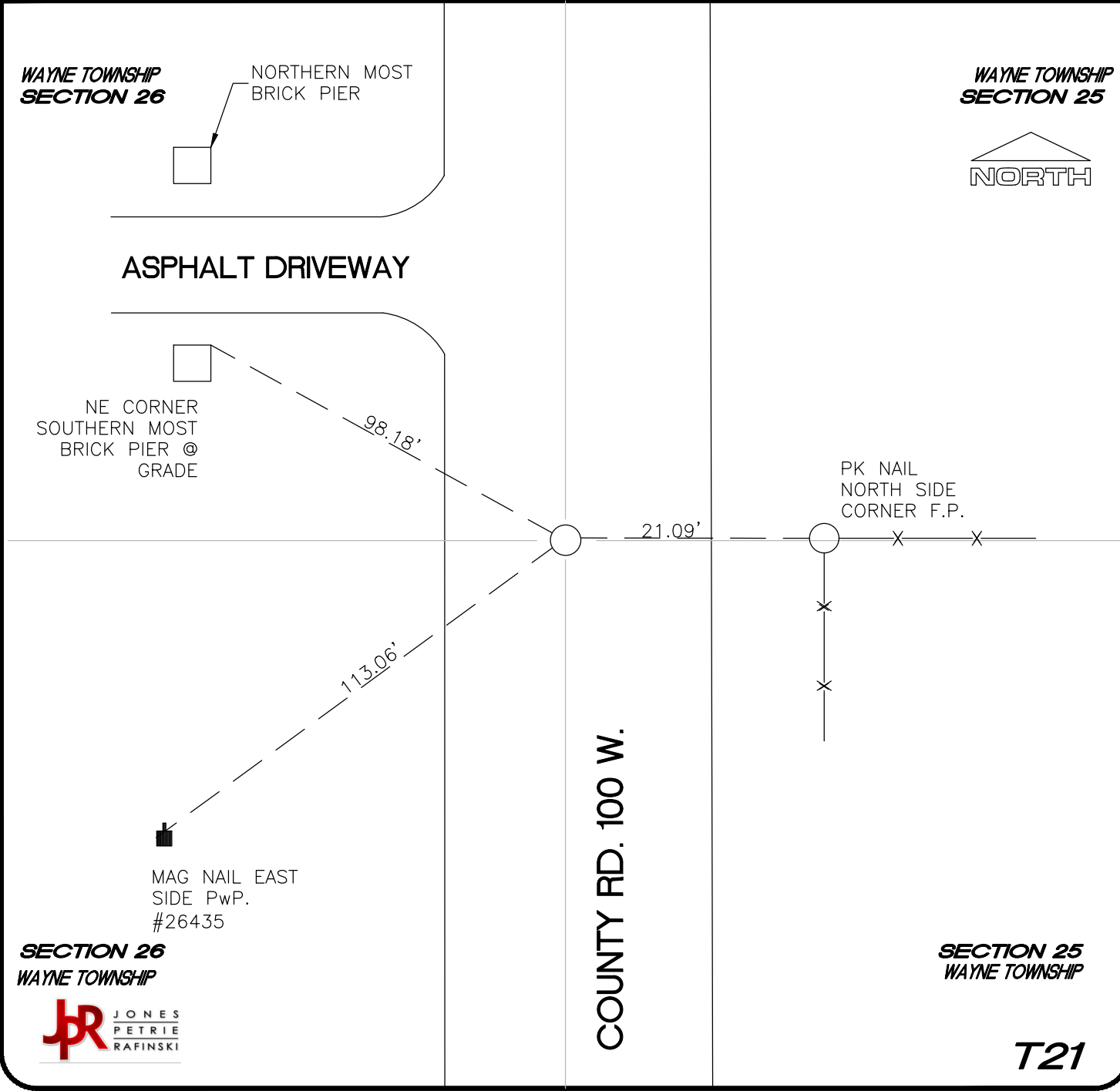
DATUM: NAD83
ZONE: INDIANA WEST 1302 InGCS Starke
NORTHING: 2165769.505 225106.490
EASTING: 3053389.279 796301.435

NOTE:
 COORDINATES BASED ON INCORS NETWORK FOR GENERAL REFERENCE PURPOSES ONLY AND SHALL NOT BE USED FOR BOUNDARY SURVEY PURPOSES. STARKE COUNTY DOES NOT WARRANT OR GUARANTEE THE ACCURACY OF THIS DATA AND DISCLAIMS ANY RESPONSIBILITY OR LIABILITY FOR INTERPRETATIONS BASED ON USING THIS DATA FOR BOUNDARY DECISIONS.

LATITUDE: 41°11'37.185"
LONGITUDE: 86°43'03.570"



SEC.26-T32N-R3W



File: J:\Projects\2026 Projects\2026-00030\02_Survey\Section Corner Sheets\T21.dwg Saved By: vberra Plotted: 2026-03-27 2:57 PM



STARKE COUNTY SECTION CORNER RECORD

MONUMENT: X-BOLT

TOWNSHIP: WAYNE

PARTY: JU

DATE: 03-05-2026

COMMENTS:

- SET X-BOLT ON CRAMER LINE HALFWAY BETWEEN MONUMENTS MARKED X-BOLT W/ PAINTED "X" BY VHJ/COD ON 1/14/04.
- MONUMENT FOUND BY JPR 0.2' BELOW GRADE ON 03/05/2026.

STATE PLANE COORDINATES


DATUM: NAD83

ZONE: INDIANA WEST 1302 InGCS Starke

NORTHING: 2165848.962 225165.617

EASTING: 3058695.643 801608.321

NOTE:
COORDINATES BASED ON INCORS NETWORK FOR GENERAL REFERENCE PURPOSES ONLY AND SHALL NOT BE USED FOR BOUNDARY SURVEY PURPOSES. STARKE COUNTY DOES NOT WARRANT OR GUARANTEE THE ACCURACY OF THIS DATA AND DISCLAIMS ANY RESPONSIBILITY OR LIABILITY FOR INTERPRETATIONS BASED ON USING THIS DATA FOR BOUNDARY DECISIONS.



LATITUDE: 41°11'37.698"

LONGITUDE: 86°41'54.156"

SEC.25-T32N-R3W

**WAYNE TOWNSHIP
SECTION 25**

**CALIFORNIA TOWNSHIP
SECTION 30**



**RANGE ROAD
(ONO ROAD)**

RR SPIKE @
GRADE EOP

RR SPIKE @
GRADE EOP



DITCH

DITCH

21.68'

22.70'

40.40'

PK NAIL
WEST FACE
Pwp.# 26458

**SECTION 25
WAYNE TOWNSHIP**

**SECTION 30
CALIFORNIA TOWNSHIP**



T25

STARKE COUNTY SECTION CORNER RECORD

MONUMENT: 20p NAIL IN C.I.P.

TOWNSHIP: WAYNE

PARTY: JU

DATE: 03-03-2026

COMMENTS:

- FOUND 20p NAIL 2.5" BELOW GRADE SET INSIDE 2" C.I.P. 5" BELOW GRADE BY VHJ/COD ON 01/07/2004.
- MONUMENT FOUND BY JPR 0.1' BELOW GRADE ON 03/03/2026.

STATE PLANE COORDINATES

DATUM: NAD83

ZONE: INDIANA WEST 1302 InGCS Starke


NORTHING: 2163081.746 222520.564

EASTING: 3026780.824 769681.503

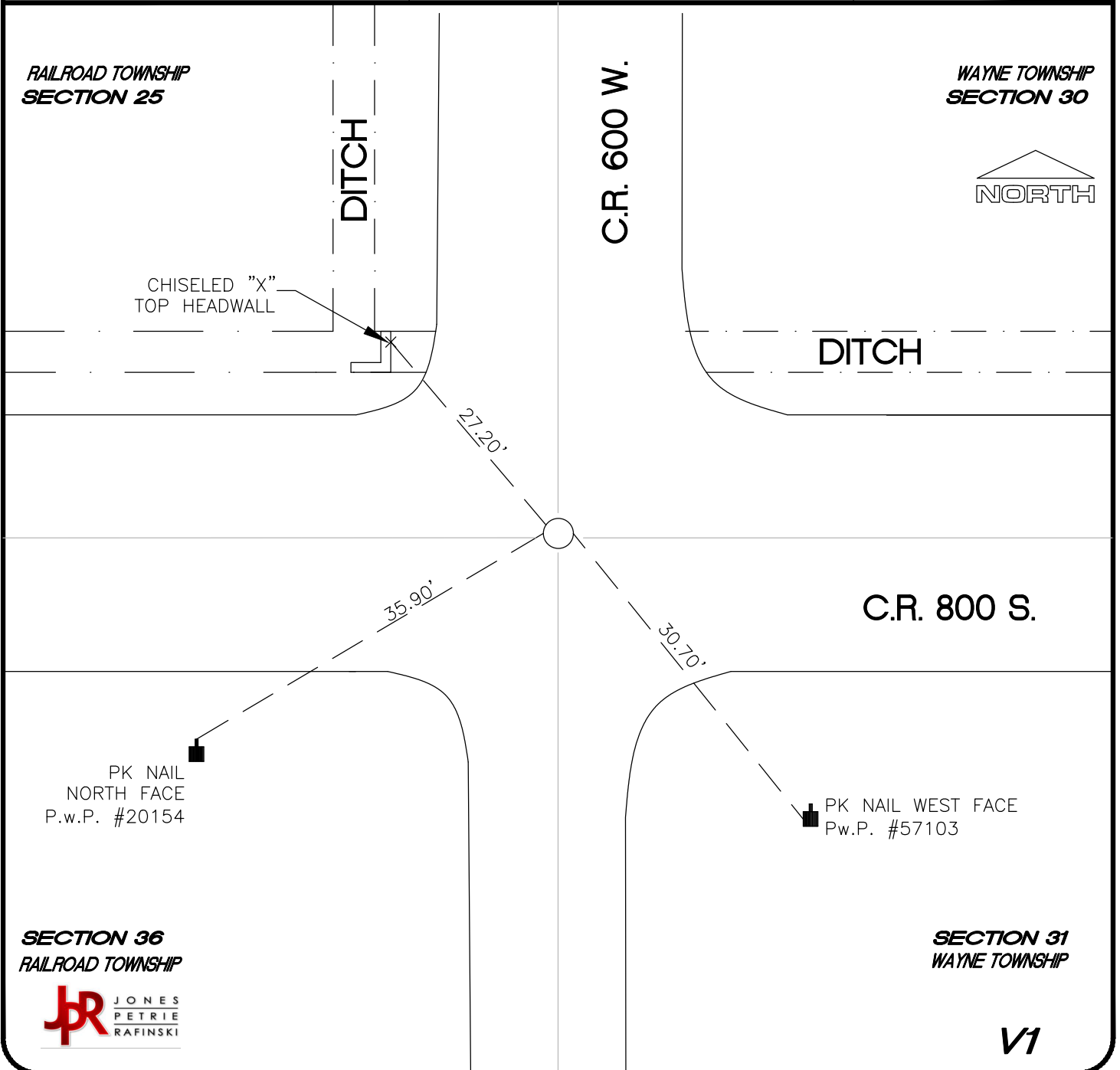
*NOTE:
COORDINATES BASED ON INCORS NETWORK FOR GENERAL REFERENCE PURPOSES ONLY AND SHALL NOT BE USED FOR BOUNDARY SURVEY PURPOSES. STARKE COUNTY DOES NOT WARRANT OR GUARANTEE THE ACCURACY OF THIS DATA AND DISCLAIMS ANY RESPONSIBILITY OR LIABILITY FOR INTERPRETATIONS BASED ON USING THIS DATA FOR BOUNDARY DECISIONS.*

LATITUDE: 41°11'11.541"N

LONGITUDE: 86°48'51.731"W



SEC.31-T32N-R3W



SECTION 36
RAILROAD TOWNSHIP



SECTION 31
WAYNE TOWNSHIP

V1

STARKE COUNTY SECTION CORNER RECORD

MONUMENT: 5/8" REBAR
TOWNSHIP: WAYNE
PARTY: JU
DATE: 03-03-2026
COMMENTS:


- FOUND PK NAIL BY VHJ/COD ON AND REPLACED BY 3/4" I.R.R. 1/2" BELOW GRADE 01/07/2004.
- 5/8" REBAR FOUND BY JPR 0.1' BELOW GRADE ON 03/03/2026.

STATE PLANE COORDINATES

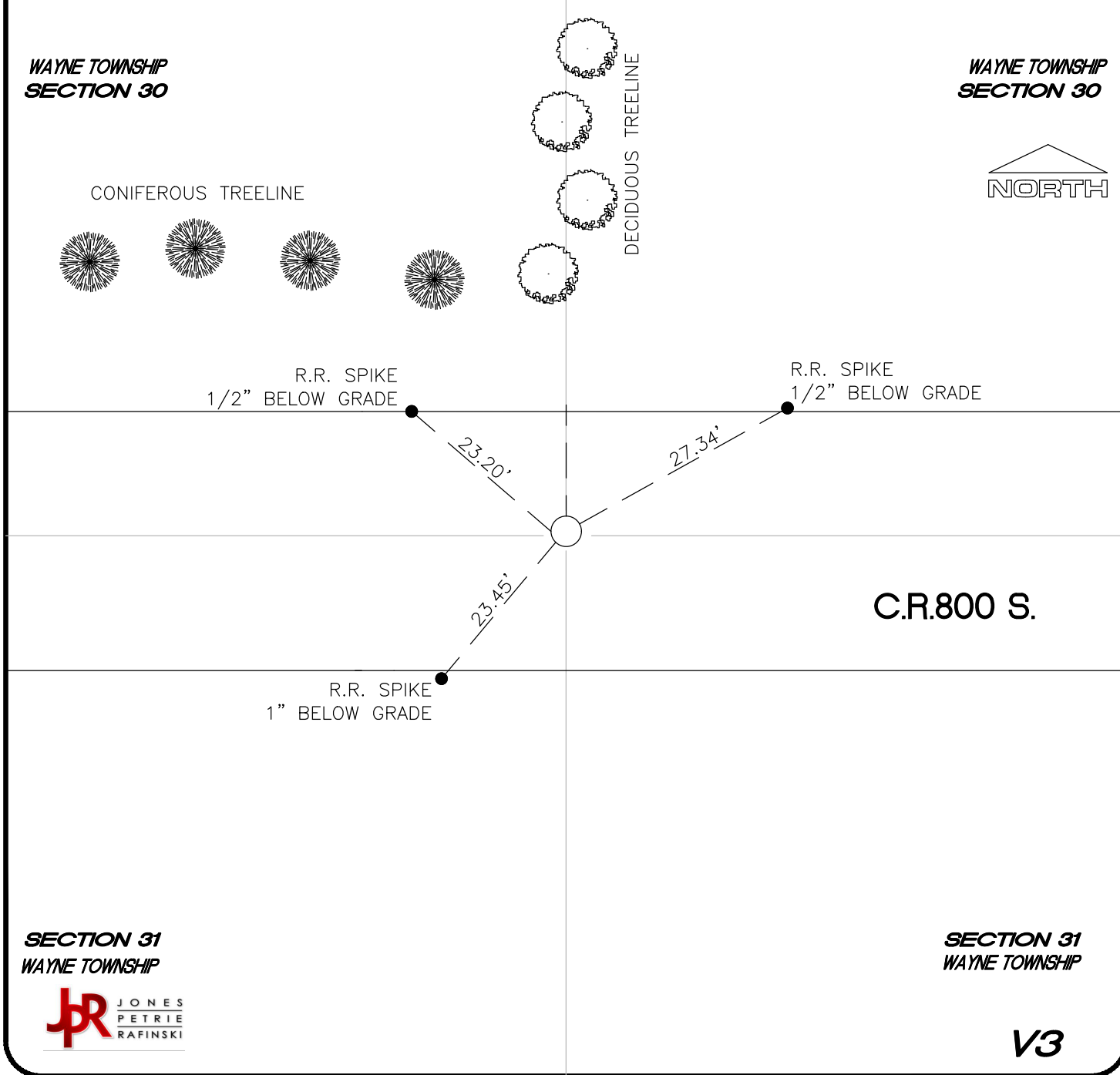
DATUM: NAD83
ZONE: INDIANA WEST 1302 InGCS Starke
NORTHING: 2163052.207 222480.450
EASTING: 3029540.659 772441.354

NOTE:
 COORDINATES BASED ON INCORS NETWORK FOR GENERAL REFERENCE PURPOSES ONLY AND SHALL NOT BE USED FOR BOUNDARY SURVEY PURPOSES. STARKE COUNTY DOES NOT WARRANT OR GUARANTEE THE ACCURACY OF THIS DATA AND DISCLAIMS ANY RESPONSIBILITY OR LIABILITY FOR INTERPRETATIONS BASED ON USING THIS DATA FOR BOUNDARY DECISIONS.

LATITUDE: 41°11'11.164"N
LONGITUDE: 86°48'15.636"W



SEC.31-T32N-R3W




SECTION 31
WAYNE TOWNSHIP

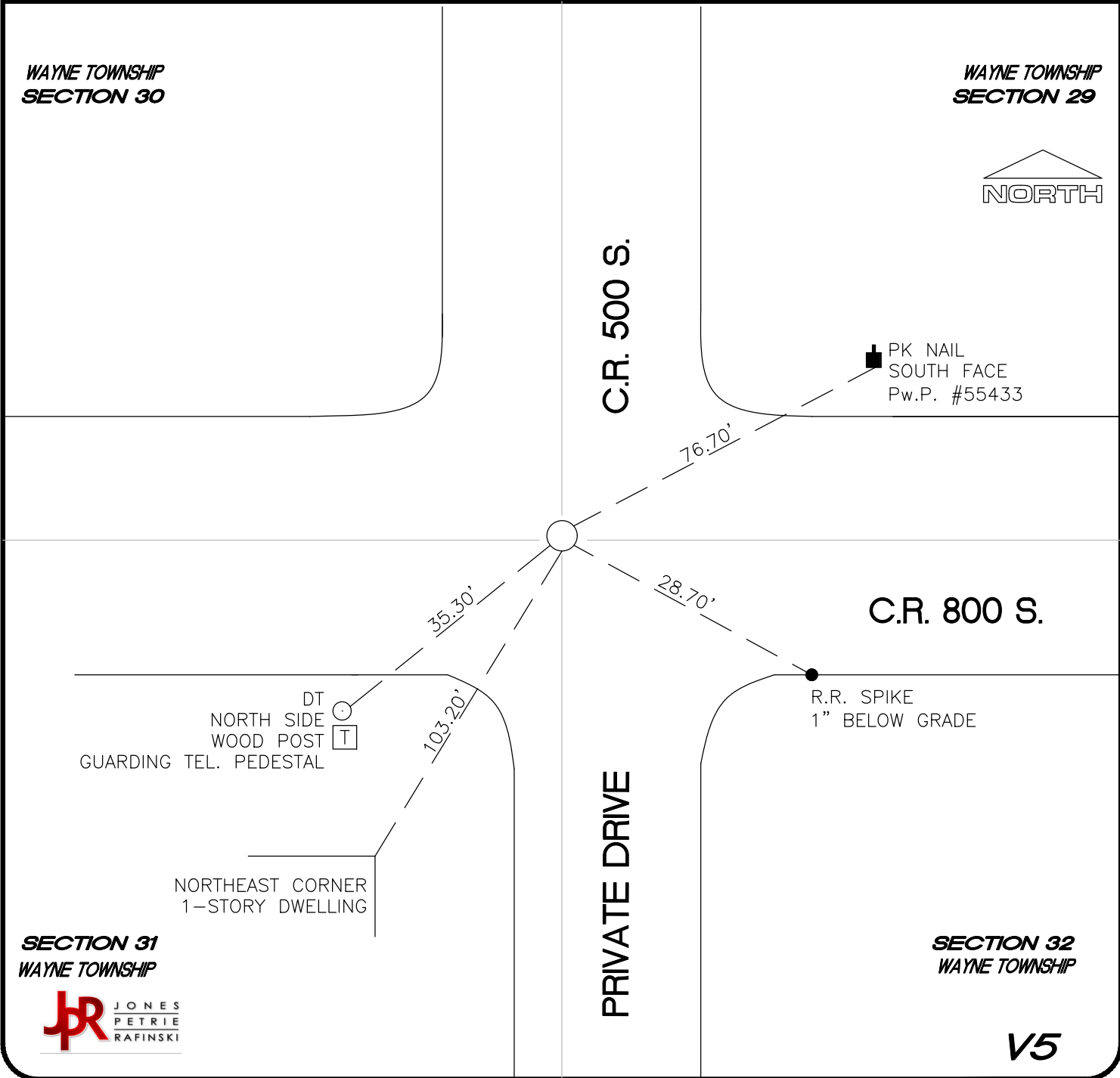
**JONES
 PETRIE
 RAFINSKI**

SECTION 31
WAYNE TOWNSHIP

V3

STARKE COUNTY SECTION CORNER RECORD

MONUMENT: 1" IRON ROD	STATE PLANE COORDINATES		
TOWNSHIP: WAYNE	DATUM: NAD83		
PARTY: JU	ZONE: INDIANA WEST 1302	InGCS Starke	
DATE: 03-03-2026	NORTHING: 2163029.798	222448.019	
COMMENTS:	EASTING: 3032156.185	775056.915	SEC.31-T32N-R3W
<ul style="list-style-type: none"> FOUND 1" I.R.R. 1" BELOW GRADE BY VHJ/COD ON 01/07/2004. MONUMENT FOUND BY JPR 0.1' BELOW GRADE ON 03/03/2026. 	<small>NOTE: COORDINATES BASED ON INCORS NETWORK FOR GENERAL REFERENCE PURPOSES ONLY AND SHALL NOT BE USED FOR BOUNDARY SURVEY PURPOSES. STARKE COUNTY DOES NOT WARRANT OR GUARANTEE THE ACCURACY OF THIS DATA AND DISCLAIMS ANY RESPONSIBILITY OR LIABILITY FOR INTERPRETATIONS BASED ON USING THIS DATA FOR BOUNDARY DECISIONS.</small>		
	LATITUDE: 41°11'10.858"N		
	LONGITUDE: 86°47'41.428"W		



SECTION 31
WAYNE TOWNSHIP


SECTION 32
WAYNE TOWNSHIP

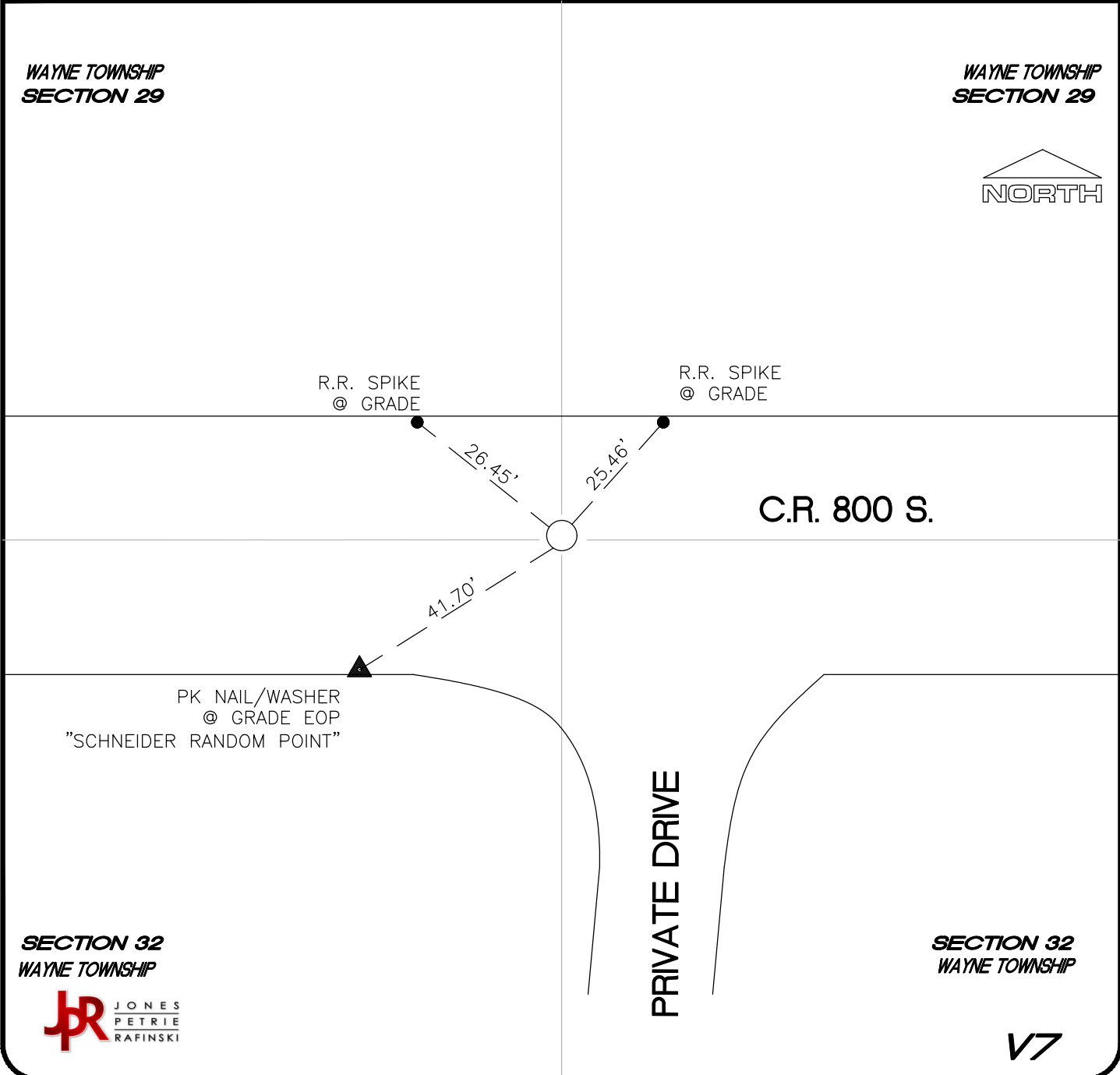


V5

File: J:\Projects\2026 Projects\2026-00030\02_Survey\Section Corner Sheets\V5.dwg Saved By: vberra Plotted: 2026-03-27 10:01 AM

STARKE COUNTY SECTION CORNER RECORD


MONUMENT: RAILROAD SPIKE	STATE PLANE COORDINATES		
TOWNSHIP: WAYNE	DATUM: NAD83		
PARTY: JU	ZONE: INDIANA WEST 1302	InGCS Starke	
DATE: 03-03-2026	NORTHING: 2163046.292	222454.408	
COMMENTS:	EASTING: 3034793.997	777694.911	
<ul style="list-style-type: none"> FOUND R.R. SPIKE 4" BELOW GRADE BY VHJ/COD ON 01/07/2004. MONUMENT FOUND BY JPR 0.3' BELOW GRADE ON 03/03/2026. 			
<p><small>NOTE: COORDINATES BASED ON INCORS NETWORK FOR GENERAL REFERENCE PURPOSES ONLY AND SHALL NOT BE USED FOR BOUNDARY SURVEY PURPOSES. STARKE COUNTY DOES NOT WARRANT OR GUARANTEE THE ACCURACY OF THIS DATA AND DISCLAIMS ANY RESPONSIBILITY OR LIABILITY FOR INTERPRETATIONS BASED ON USING THIS DATA FOR BOUNDARY DECISIONS.</small></p>			
LATITUDE: 41°11'10.933"N			SEC.29-T32N-R3W
LONGITUDE: 86°47'06.928"W			

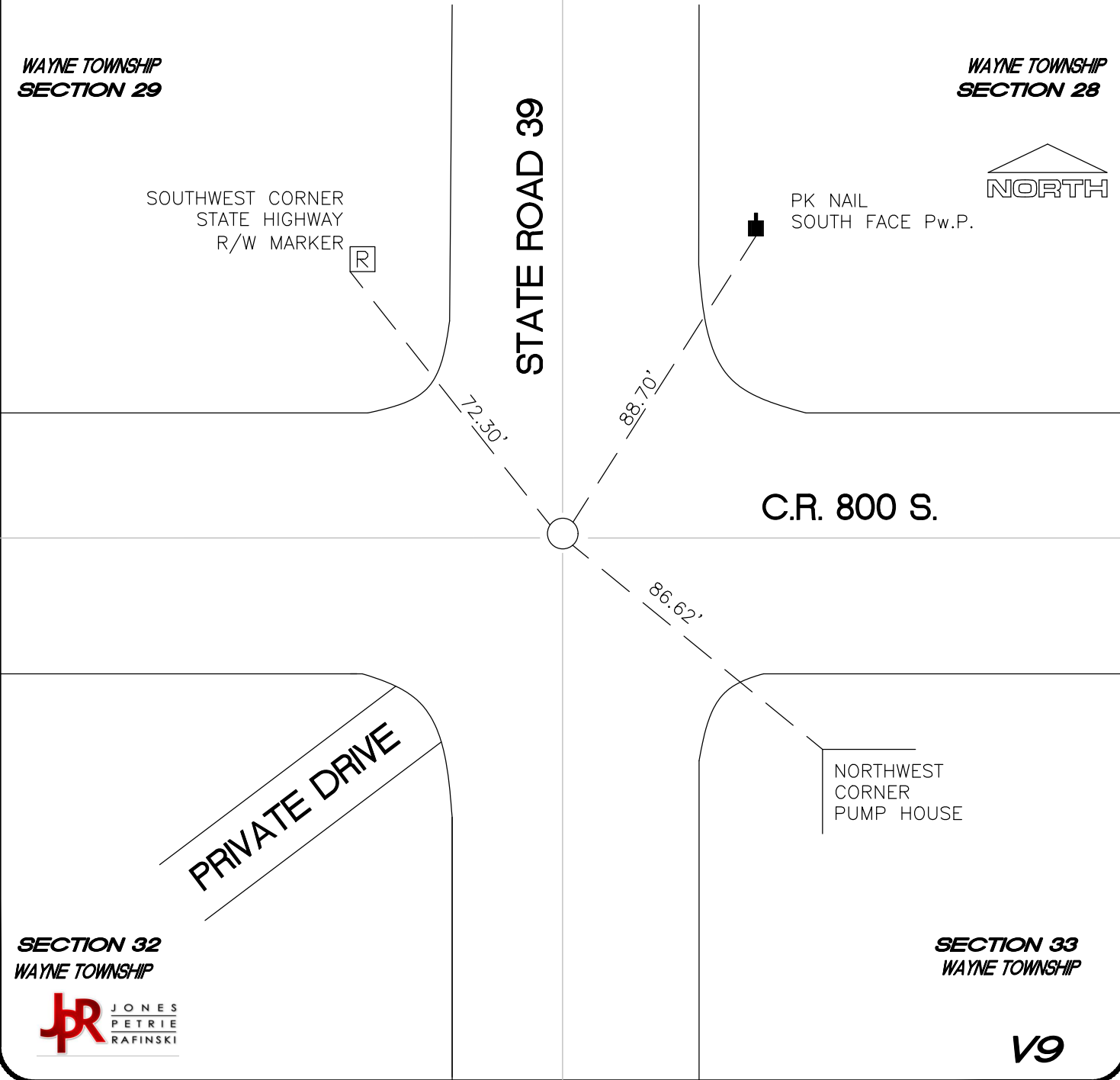


V7

File: J:\Projects\2026 Projects\2026-00030\02_Survey\Section Corner Sheets\V7.dwg Saved By: vberra Plotted: 2026-03-27 2:48 PM

STARKE COUNTY SECTION CORNER RECORD

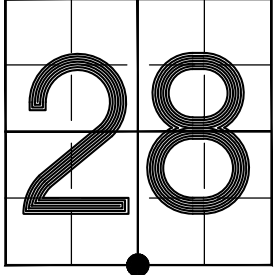
MONUMENT: 3/4" IRON ROD-STONE	STATE PLANE COORDINATES		
TOWNSHIP: WAYNE	DATUM: NAD83		
PARTY: JU	ZONE: INDIANA WEST 1302	InGCS Starke	
DATE: 03-03-2026	NORTHING: 2163072.101	222470.039	
COMMENTS: <ul style="list-style-type: none"> FOUND 3/4" I.R.R. 3.5" BELOW GRADE BY VHJ/COD ON 01/02/2004. MONUMENT FOUND BY JPR FLUSH WITH GRADE ON 03/03/2026. 	EASTING: 3037450.704	780351.836	
	<small>NOTE: COORDINATES BASED ON INCORS NETWORK FOR GENERAL REFERENCE PURPOSES ONLY AND SHALL NOT BE USED FOR BOUNDARY SURVEY PURPOSES. STARKE COUNTY DOES NOT WARRANT OR GUARANTEE THE ACCURACY OF THIS DATA AND DISCLAIMS ANY RESPONSIBILITY OR LIABILITY FOR INTERPRETATIONS BASED ON USING THIS DATA FOR BOUNDARY DECISIONS.</small>		
LATITUDE: 41°11'11.097"N		SEC.28-T32N-R3W	
LONGITUDE: 86°46'32.179"W			

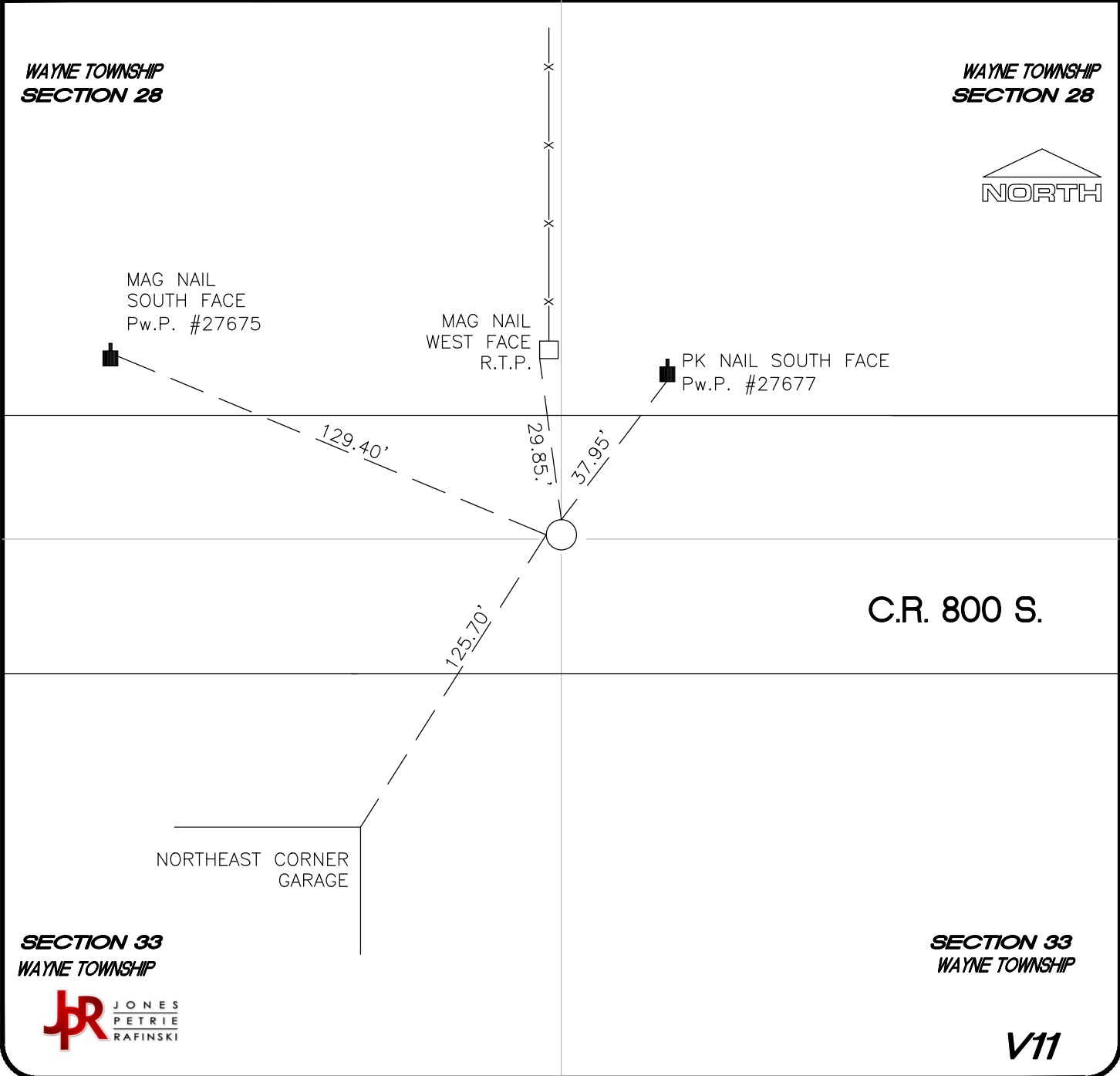


V9

File: J:\Projects\2026 Projects\2026-00030\02_Survey\Section Corner Sheets\V9.dwg Saved By: vberra Plotted: 2026-03-27 9:39 AM

STARKE COUNTY SECTION CORNER RECORD

MONUMENT: RAILROAD SPIKE TOWNSHIP: WAYNE PARTY: JU DATE: 03-03-2026 COMMENTS: <ul style="list-style-type: none"> FOUND R.R. SPIKE FLUSH WITH GRADE BY VHJ/COD ON 12/31/2003. MONUMENT FOUND BY JPR FLUSH WITH GRADE ON 03/03/2026. 	STATE PLANE COORDINATES DATUM: NAD83 ZONE: INDIANA WEST 1302 InGCS Starke NORTHING: 2163093.473 222478.894 EASTING: 3040718.084 783619.444 <small>NOTE: COORDINATES BASED ON INCORS NETWORK FOR GENERAL REFERENCE PURPOSES ONLY AND SHALL NOT BE USED FOR BOUNDARY SURVEY PURPOSES. STARKE COUNTY DOES NOT WARRANT OR GUARANTEE THE ACCURACY OF THIS DATA AND DISCLAIMS ANY RESPONSIBILITY OR LIABILITY FOR INTERPRETATIONS BASED ON USING THIS DATA FOR BOUNDARY DECISIONS.</small>	
LATITUDE: 41°11'11.192"N LONGITUDE: 86°45'49.444"W		SEC.28-T32N-R3W



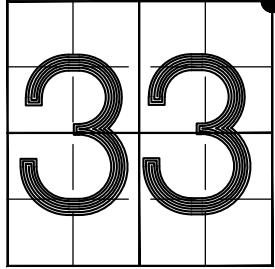
SECTION 33
WAYNE TOWNSHIP

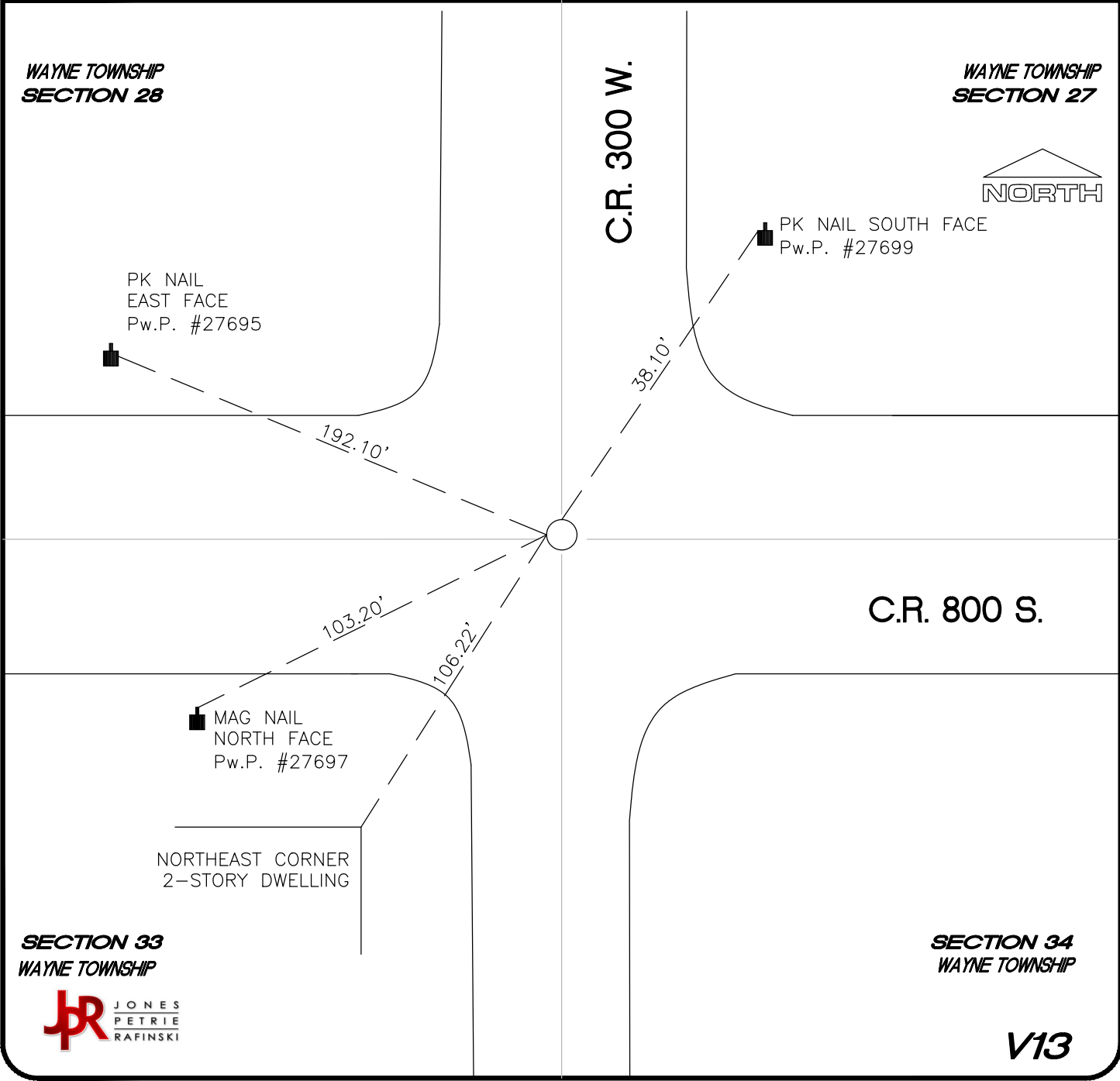


SECTION 33
WAYNE TOWNSHIP

V11

STARKE COUNTY SECTION CORNER RECORD

MONUMENT: 5/8" REBAR TOWNSHIP: WAYNE PARTY: JU DATE: 03-03-2026 COMMENTS: <ul style="list-style-type: none"> FOUND I.P. 8" BELOW GRADE AND SET 60d NAIL INSIDE EXST. PIPE @ GRADE. BY VHJ/COD ON 02/02/2004. MONUMENT FOUND BY JPR 0.3' BELOW GRADE ON 03/03/2026. 	STATE PLANE COORDINATES DATUM: NAD83 ZONE: INDIANA WEST 1302 InGCS Starke NORTHING: 2163107.947 222485.443 EASTING: 3042786.673 785688.179 <small>NOTE: COORDINATES BASED ON INCORS NETWORK FOR GENERAL REFERENCE PURPOSES ONLY AND SHALL NOT BE USED FOR BOUNDARY SURVEY PURPOSES. STARKE COUNTY DOES NOT WARRANT OR GUARANTEE THE ACCURACY OF THIS DATA AND DISCLAIMS ANY RESPONSIBILITY OR LIABILITY FOR INTERPRETATIONS BASED ON USING THIS DATA FOR BOUNDARY DECISIONS.</small>	
LATITUDE: 41°11'11.259"N LONGITUDE: 86°45'22.388"W		SEC.33-T32N-R3W



SECTION 33
WAYNE TOWNSHIP



SECTION 34
WAYNE TOWNSHIP

V13

File: J:\Projects\2026 Projects\2026-00030\02_Survey\Section Corner Sheets\V13.dwg Saved By: vberra Plotted: 2026-03-27 2:44 PM


STARKE COUNTY SECTION CORNER RECORD

MONUMENT: 5/8" REBAR
TOWNSHIP: WAYNE
PARTY: JU
DATE: 03-03-2026
COMMENTS:
 • RR SPIKE (BENT OVER) FOUND @ GRADE. REPLACED W/ 5/8" I.R.R. 1/2" BELOW PAVEMENT BY VHJ/COD ON 02/11/2004.
 • MONUMENT FOUND BY JPR FLUSH WITH GRADE ON 03/03/2026.

STATE PLANE COORDINATES

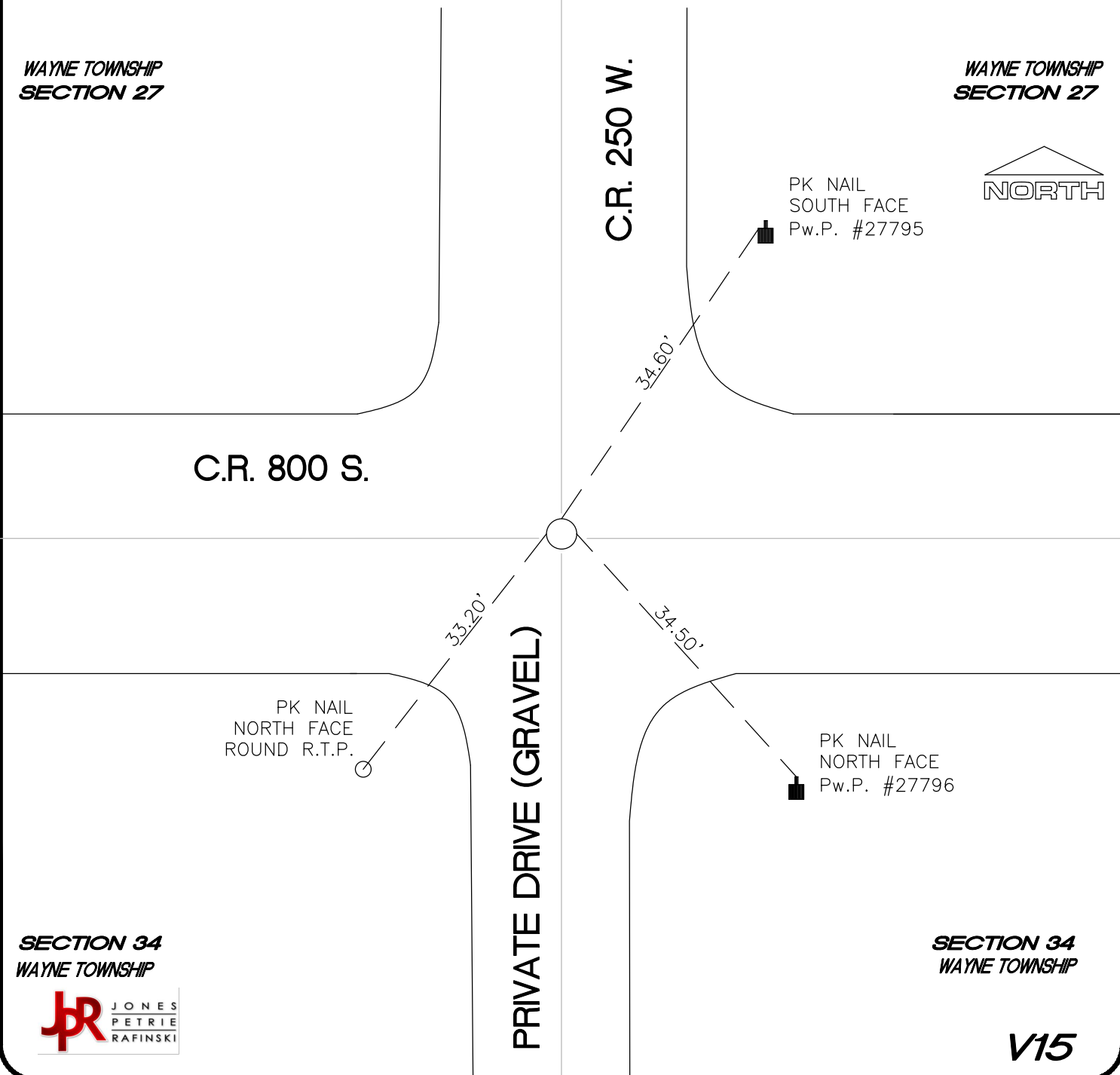
DATUM: NAD83
ZONE: INDIANA WEST 1302 InGCS Starke
NORTHING: 2163125.085 222492.412
EASTING: 3045441.145 788342.832

NOTE:
 COORDINATES BASED ON INCORS NETWORK FOR GENERAL REFERENCE PURPOSES ONLY AND SHALL NOT BE USED FOR BOUNDARY SURVEY PURPOSES. STARKE COUNTY DOES NOT WARRANT OR GUARANTEE THE ACCURACY OF THIS DATA AND DISCLAIMS ANY RESPONSIBILITY OR LIABILITY FOR INTERPRETATIONS BASED ON USING THIS DATA FOR BOUNDARY DECISIONS.



LATITUDE: 41°11'11.328"N
LONGITUDE: 86°44'47.669"W

SEC.26-T32N-R3W



File: J:\Projects\2026 Projects\2026-00030\02_Survey\Section Corner Sheets\V15.dwg Saved By: vberra Plotted: 2026-03-27 9:19 AM



V15

STARKE COUNTY SECTION CORNER RECORD

MONUMENT: 1" IRON ROD IN CONC.

TOWNSHIP: WAYNE

PARTY: JU

DATE: 03-03-2026

COMMENTS:

- 5/8" I.R.R. FOUND 0.5" BELOW GRADE BY VHJ/COD ON 01/12/2004.
- MONUMENT FOUND BY JPR FLUSH WITH GRADE ON 03/03/2026.

STATE PLANE COORDINATES

DATUM: NAD83

ZONE: INDIANA WEST 1302 InGCS Starke


NORTHING: 2163141.780 222499.014

EASTING: 3048075.747 790977.611

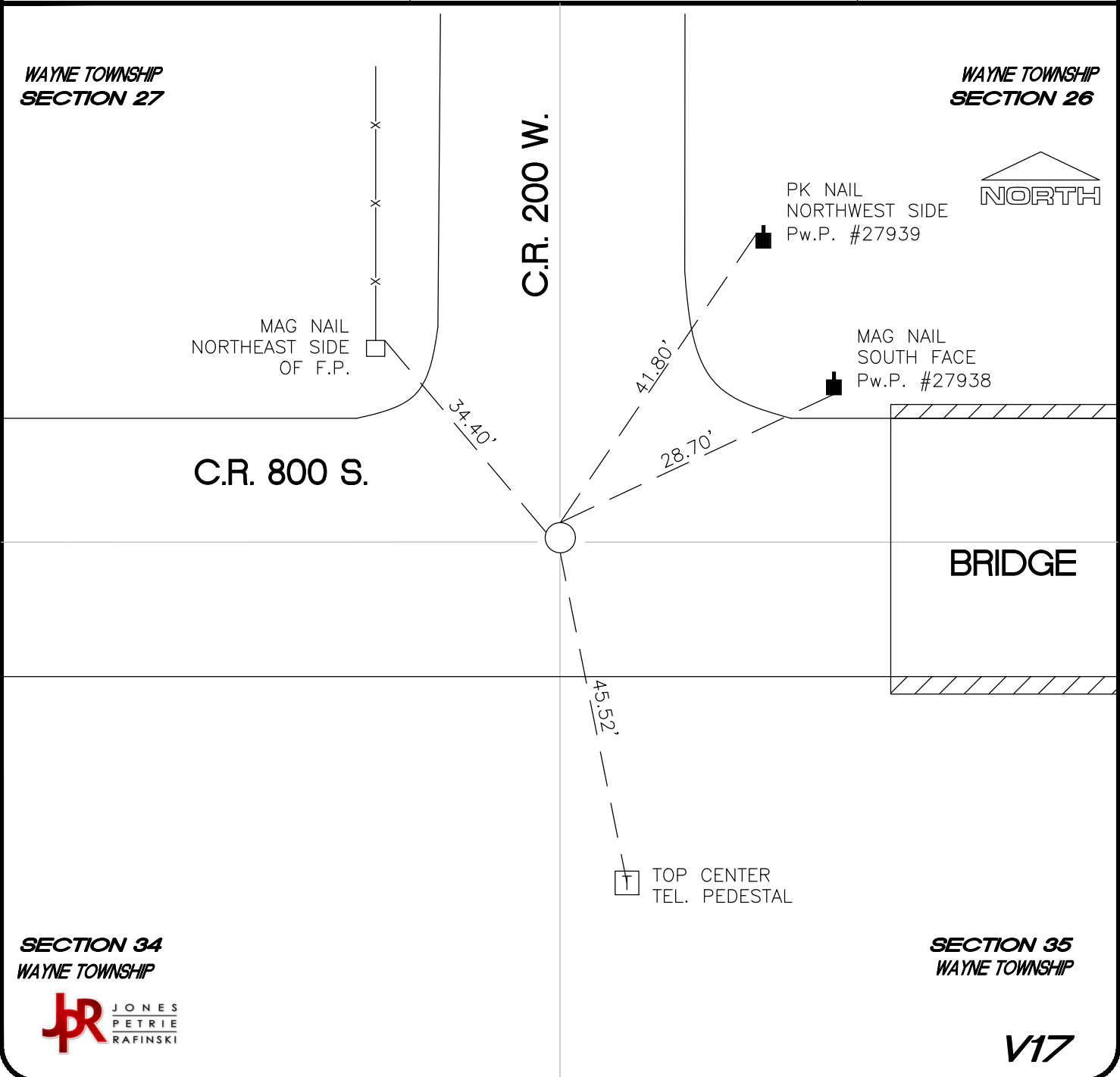
NOTE:
COORDINATES BASED ON INCORS NETWORK FOR GENERAL REFERENCE PURPOSES ONLY AND SHALL NOT BE USED FOR BOUNDARY SURVEY PURPOSES. STARKE COUNTY DOES NOT WARRANT OR GUARANTEE THE ACCURACY OF THIS DATA AND DISCLAIMS ANY RESPONSIBILITY OR LIABILITY FOR INTERPRETATIONS BASED ON USING THIS DATA FOR BOUNDARY DECISIONS.

LATITUDE: 41°11'11.391"N

LONGITUDE: 86°44'13.210"W



SEC.26-T32N-R3W



WAYNE TOWNSHIP
SECTION 27

WAYNE TOWNSHIP
SECTION 26

C.R. 200 W.

MAG NAIL
NORTHEAST SIDE
OF F.P.

PK NAIL
NORTHWEST SIDE
Pw.P. #27939



MAG NAIL
SOUTH FACE
Pw.P. #27938

C.R. 800 S.

BRIDGE

TOP CENTER
TEL. PEDESTAL


SECTION 34
WAYNE TOWNSHIP

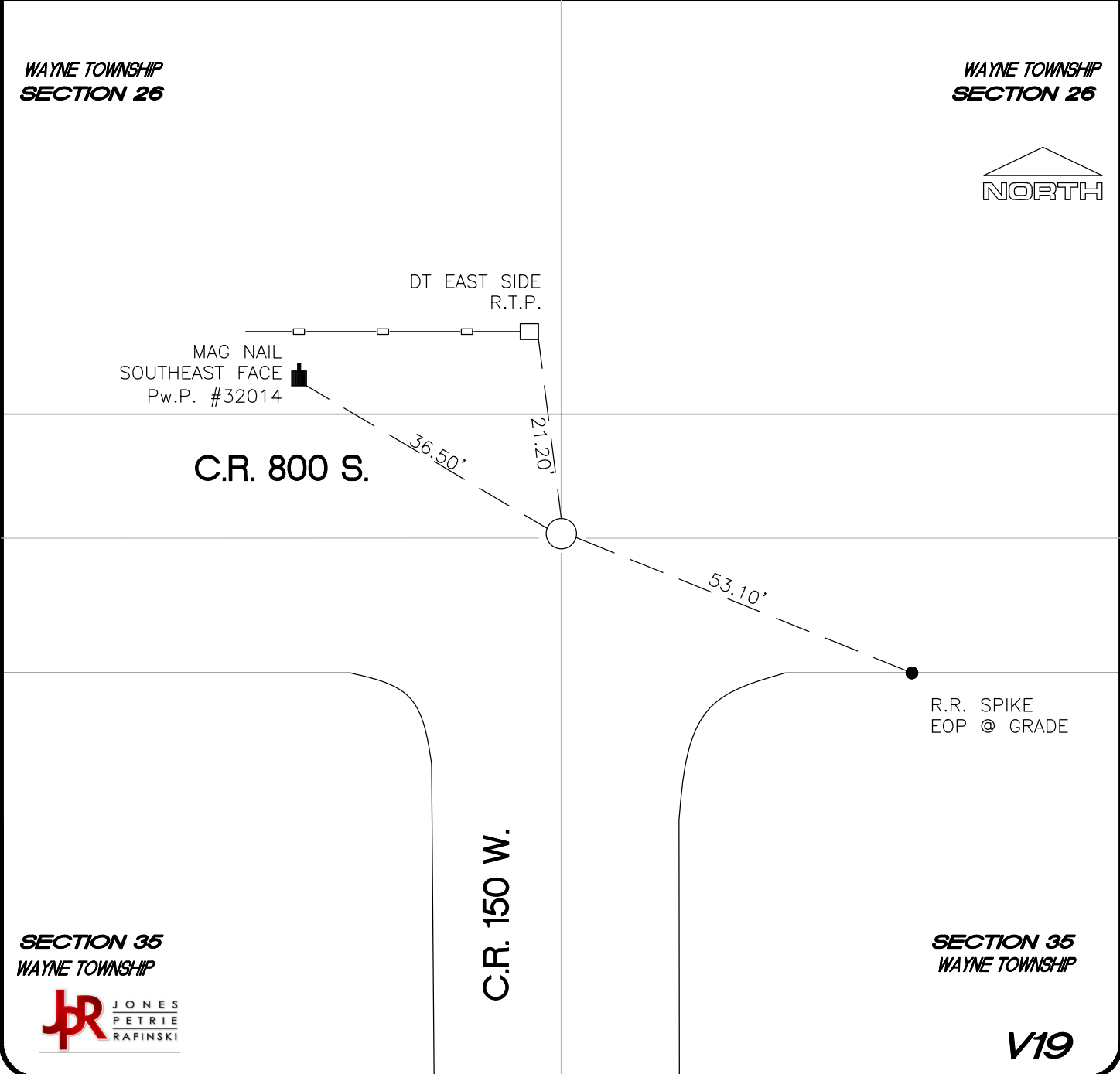
SECTION 35
WAYNE TOWNSHIP



V17

STARKE COUNTY SECTION CORNER RECORD

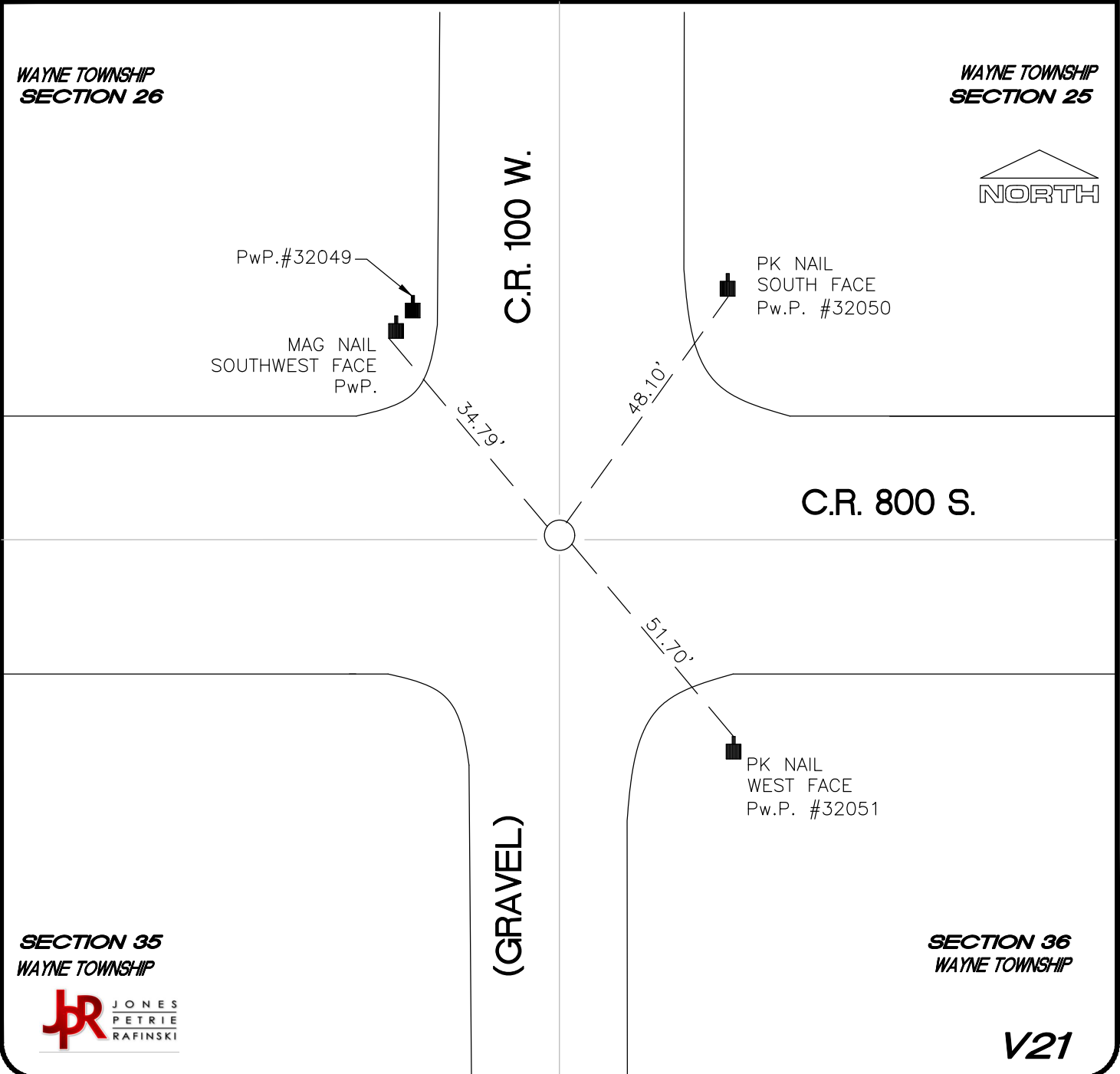
MONUMENT: 2" IRON PIPE TOWNSHIP: WAYNE PARTY: JU DATE: 03-03-2026 COMMENTS: <ul style="list-style-type: none"> 2" C.I.P. 4" BELOW GRADE BY VHJ/COD ON 01/12/2004. MONUMENT FOUND BY JPR 0.3' BELOW GRADE ON 03/03/2026. 	<p style="text-align: center;">STATE PLANE COORDINATES</p> DATUM: NAD83 ZONE: INDIANA WEST 1302 InGCS Starke NORTHING: 2163141.215 222488.213 EASTING: 3050747.329 793649.304 <small>NOTE: COORDINATES BASED ON INCORS NETWORK FOR GENERAL REFERENCE PURPOSES ONLY AND SHALL NOT BE USED FOR BOUNDARY SURVEY PURPOSES. STARKE COUNTY DOES NOT WARRANT OR GUARANTEE THE ACCURACY OF THIS DATA AND DISCLAIMS ANY RESPONSIBILITY OR LIABILITY FOR INTERPRETATIONS BASED ON USING THIS DATA FOR BOUNDARY DECISIONS.</small>	
LATITUDE: 41°11'11.278"N LONGITUDE: 86°43'38.269"W		SEC.26-T32N-R3W



File: J:\Projects\2026 Projects\2026-00030\02_Survey\Section Corner Sheets\V19.dwg Saved By:vberra Plotted: 2026-03-27 1:21 PM

STARKE COUNTY SECTION CORNER RECORD

MONUMENT: 2" IRON PIPE	STATE PLANE COORDINATES		26
TOWNSHIP: WAYNE	DATUM: NAD83		
PARTY: JU	ZONE: INDIANA WEST 1302	InGCS Starke	
DATE: 03-03-2026	NORTHING: 2163160.469	222497.235	
COMMENTS: <ul style="list-style-type: none"> FOUND 2" C.I.P. 1" BELOW GRADE BY VHJ/COD ON 1/2/2004. MONUMENT FOUND BY JPR -0.1' BELOW GRADE ON 03/03/2026. 	EASTING: 3053418.188	796320.348	
	<small>NOTE: COORDINATES BASED ON INCORS NETWORK FOR GENERAL REFERENCE PURPOSES ONLY AND SHALL NOT BE USED FOR BOUNDARY SURVEY PURPOSES. STARKE COUNTY DOES NOT WARRANT OR GUARANTEE THE ACCURACY OF THIS DATA AND DISCLAIMS ANY RESPONSIBILITY OR LIABILITY FOR INTERPRETATIONS BASED ON USING THIS DATA FOR BOUNDARY DECISIONS.</small>		
	LATITUDE: 41°11'11.359"		SEC.26-T32N-R3W
	LONGITUDE: 86°43'03.335"		



SECTION 35
WAYNE TOWNSHIP

**JONES
PETRIE
RAFINSKI**

V21

STARKE COUNTY SECTION CORNER RECORD

MONUMENT: 3/4" IRON PIPE

TOWNSHIP: WAYNE

PARTY: JU

DATE: 03-16-2026

COMMENTS:

- FOUND 3/4" IRON PIPE 1" BELOW GRADE BY VHJ/COD ON 1/2/2004.
- MONUMENT FOUND BY JPR 0.1' BELOW GRADE ON 03/05/2026.

STATE PLANE COORDINATES

DATUM: NAD83

ZONE: INDIANA WEST 1302 InGCS Starke


NORTHING: 2163185.152 222511.789

EASTING: 3056062.127 798964.491

*NOTE:
COORDINATES BASED ON INCORS NETWORK FOR GENERAL REFERENCE PURPOSES ONLY AND SHALL NOT BE USED FOR BOUNDARY SURVEY PURPOSES. STARKE COUNTY DOES NOT WARRANT OR GUARANTEE THE ACCURACY OF THIS DATA AND DISCLAIMS ANY RESPONSIBILITY OR LIABILITY FOR INTERPRETATIONS BASED ON USING THIS DATA FOR BOUNDARY DECISIONS.*

LATITUDE: 41°11'11.492"

LONGITUDE: 86°42'28.754"



SEC.25-T32N-R3W

WAYNE TOWNSHIP
SECTION 25

WAYNE TOWNSHIP
SECTION 25



DITCH

PRIVATE ROAD

C.R. 800 S.

CO. RD 50 W

MAG NAIL
NORTHWEST SIDE
CORNER F.P.

DT
NORTH SIDE
Pw.P. #298/960

DT
NORTH SIDE
Pw.P. #298/964


SECTION 36
WAYNE TOWNSHIP

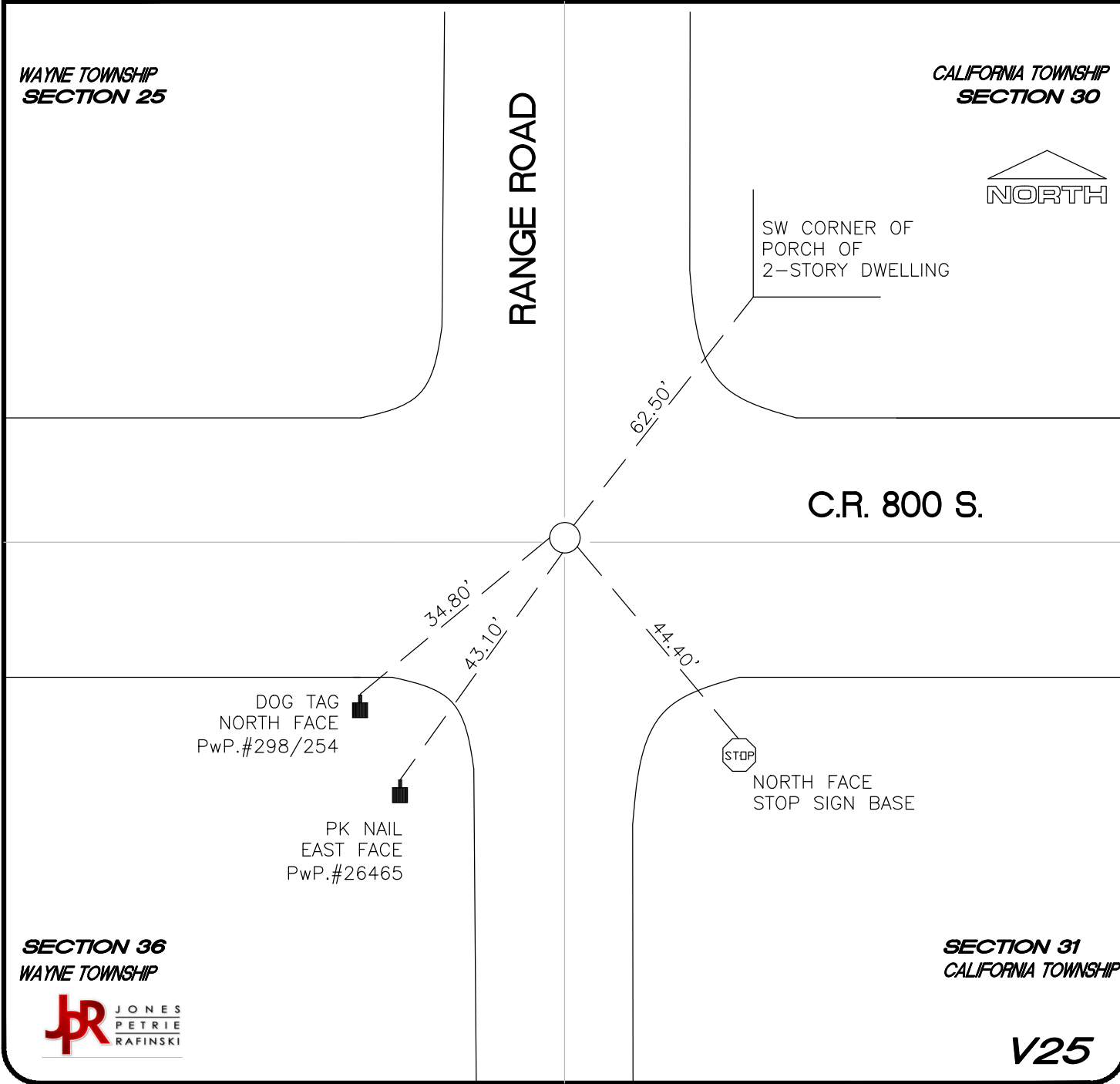
SECTION 36
WAYNE TOWNSHIP



V23

STARKE COUNTY SECTION CORNER RECORD

MONUMENT: #20 NAIL IN 2" I.P. TOWNSHIP: WAYNE PARTY: JU DATE: 03-05-2026 COMMENTS: <ul style="list-style-type: none"> FOUND #20 NAIL IN 2" W OF CL OF RANGE ROAD. IRON PIPE SET IN 1984 BY RP. BY VHJ/COD ON 07/16/2014. MONUMENT FOUND BY JPR 0.2' BELOW GRADE ON 03/05/2026. 	STATE PLANE COORDINATES DATUM: NAD83 ZONE: INDIANA WEST 1302 InGCS Starke NORTHING: 2163209.976 222526.485 EASTING: 3058705.937 801608.504 <small>NOTE: COORDINATES BASED ON INCORS NETWORK FOR GENERAL REFERENCE PURPOSES ONLY AND SHALL NOT BE USED FOR BOUNDARY SURVEY PURPOSES. STARKE COUNTY DOES NOT WARRANT OR GUARANTEE THE ACCURACY OF THIS DATA AND DISCLAIMS ANY RESPONSIBILITY OR LIABILITY FOR INTERPRETATIONS BASED ON USING THIS DATA FOR BOUNDARY DECISIONS.</small>	
LATITUDE: 41°11'11.623" LONGITUDE: 86°41'54.174"		SEC.25-T32N-R3W



V25

STARKE COUNTY SECTION CORNER RECORD

MONUMENT: 1" IRON PIPE BENT

TOWNSHIP: WAYNE

PARTY: JU

DATE: 03-03-2026

COMMENTS:

- DISTURBED BOLT ON TOP OF STONE 7" BELOW GRADE
REMOVED BOLT, MARKED STONE WITH PAINTED "X". BY VHJ/COD ON 01/02/2004.
- MONUMENT FOUND BY JPR BENT ON 03/03/2026.

STATE PLANE COORDINATES

DATUM: NAD83

ZONE: INDIANA WEST 1302 InGCS Starke

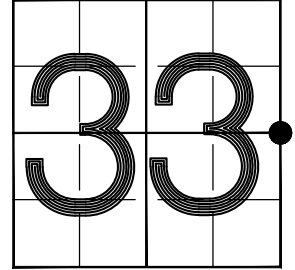
NORTHING: 2160486.048 219863.569

EASTING: 3042750.148 785641.608

*NOTE:
COORDINATES BASED ON INCORS NETWORK FOR GENERAL REFERENCE PURPOSES ONLY AND SHALL NOT BE USED FOR BOUNDARY SURVEY PURPOSES. STARKE COUNTY DOES NOT WARRANT OR GUARANTEE THE ACCURACY OF THIS DATA AND DISCLAIMS ANY RESPONSIBILITY OR LIABILITY FOR INTERPRETATIONS BASED ON USING THIS DATA FOR BOUNDARY DECISIONS.*

LATITUDE: 41°10'45.354"N

LONGITUDE: 86°45'22.995"W



SEC.33-T32N-R3W

**WAYNE TOWNSHIP
SECTION 33**

**WAYNE TOWNSHIP
SECTION 34**

PK NAIL
SOUTH FACE
Pw.P. #27712

C.R. 300 W.



FENCE
REMNANTS

3/4" I.R. 3.5"
BELOW GRADE @
EOP

3/4" I.R.
3.5" BELOW
GRADE @ EOP

144.00'

19.15'

15.98'

**SECTION 33
WAYNE TOWNSHIP**

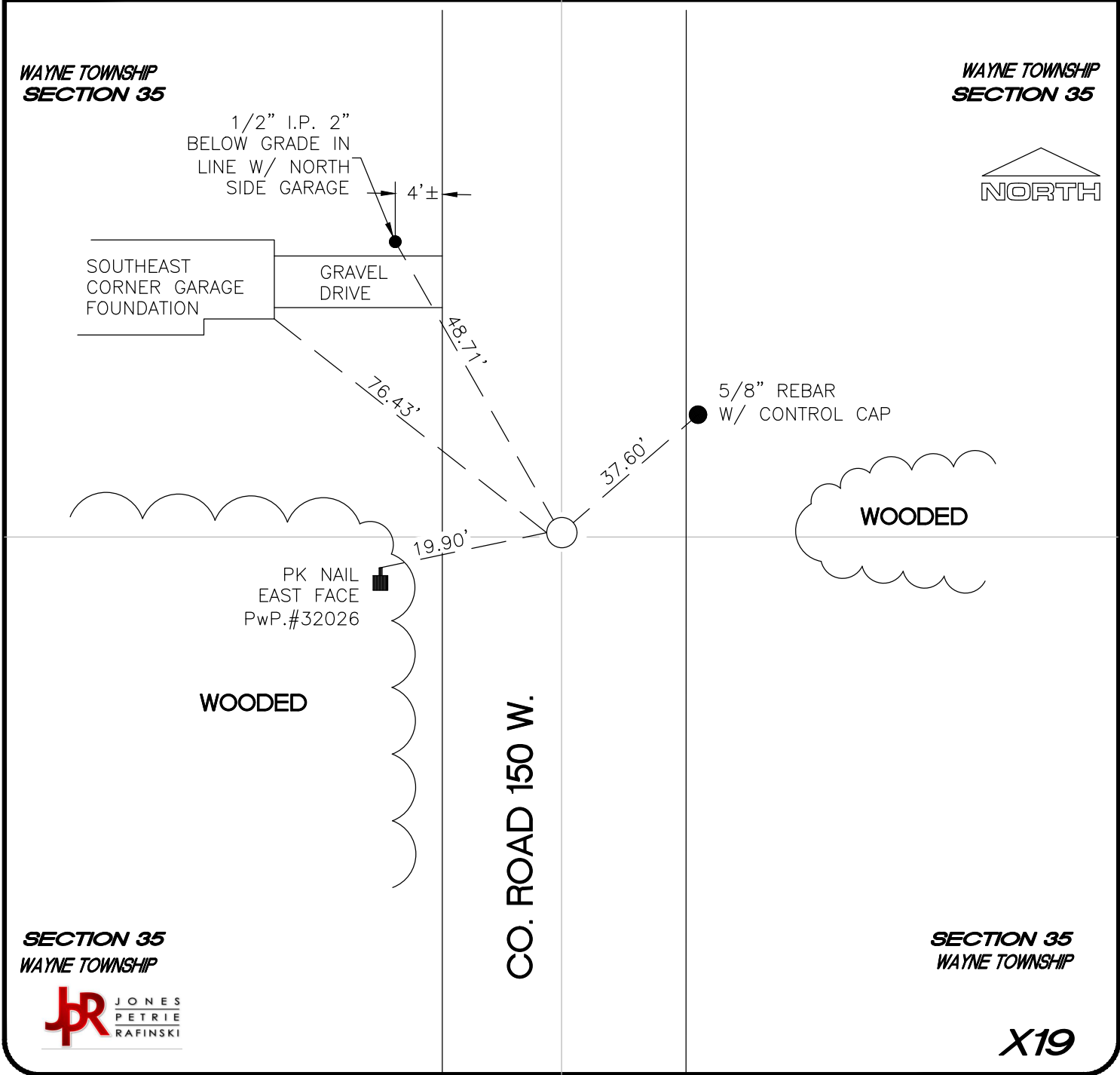
**SECTION 34
WAYNE TOWNSHIP**



X13

STARKE COUNTY SECTION CORNER RECORD

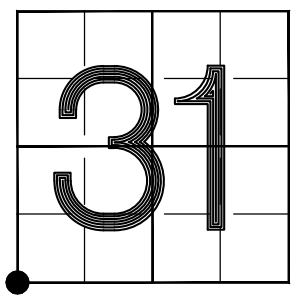
MONUMENT: CROSSING BOLT	STATE PLANE COORDINATES		
TOWNSHIP: WAYNE	DATUM: NAD83		
PARTY: JU	ZONE: INDIANA WEST 1302	InGCS Starke	
DATE: 03-05-2026	NORTHING: 2160528.077	219874.946	
COMMENTS:	EASTING: 3050752.318	793644.282	
	<i>NOTE: COORDINATES BASED ON INCORS NETWORK FOR GENERAL REFERENCE PURPOSES ONLY AND SHALL NOT BE USED FOR BOUNDARY SURVEY PURPOSES. STARKE COUNTY DOES NOT WARRANT OR GUARANTEE THE ACCURACY OF THIS DATA AND DISCLAIMS ANY RESPONSIBILITY OR LIABILITY FOR INTERPRETATIONS BASED ON USING THIS DATA FOR BOUNDARY DECISIONS.</i>		
<ul style="list-style-type: none"> • FOUND R.R. SPIKE @ GRADE REPLACED W/ CROSSING BOLT. MARKED W/ PAINTED "X".= BY VHJ/COD ON 01/12/2014. • MONUMENT FOUND BY JPR 0.3' BELOW GRADE ON 03/05/2026. 	LATITUDE: 41°10'45.459" LONGITUDE: 86°43'38.343"		SEC.35-T32N-R3W

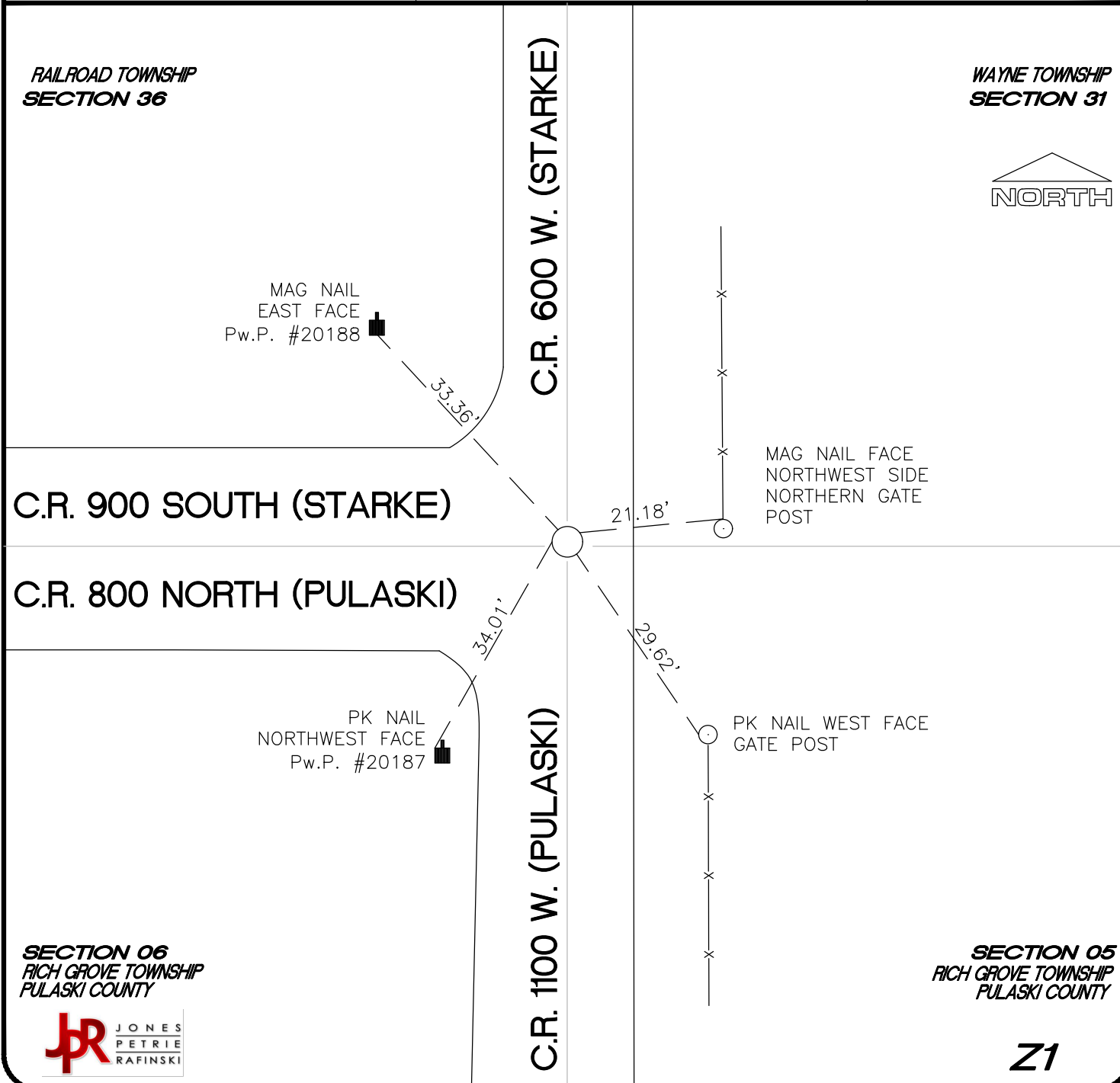


File: J:\Projects\2026 Projects\2026-00030\02_Survey\Section Corner Sheets\X19.dwg Saved By: vberra Plotted: 2026-04-07 4:47 PM



STARKE COUNTY SECTION CORNER RECORD

MONUMENT: 1" IRON PIPE TOWNSHIP: WAYNE PARTY: JU DATE: 03-03-2026 COMMENTS: <ul style="list-style-type: none"> 1" I.P. FOUND DISTORTED. CUT OFF CRUMPLED PORTION AND RECENTERED. I.P. RESTS 5" BELOW GRADE. BY VHJ/COD ON 01/07/2004. MONUMENT FOUND BY JPR 0.5' BELOW GRADE ON 03/03/2026. 	STATE PLANE COORDINATES DATUM: NAD83 ZONE: INDIANA WEST 1302 InGCS Starke NORTHING: 2157784.347 217222.870 EASTING: 3026792.602 769672.989 <small>NOTE: COORDINATES BASED ON INCORS NETWORK FOR GENERAL REFERENCE PURPOSES ONLY AND SHALL NOT BE USED FOR BOUNDARY SURVEY PURPOSES. STARKE COUNTY DOES NOT WARRANT OR GUARANTEE THE ACCURACY OF THIS DATA AND DISCLAIMS ANY RESPONSIBILITY OR LIABILITY FOR INTERPRETATIONS BASED ON USING THIS DATA FOR BOUNDARY DECISIONS.</small>	
LATITUDE: 41°10'19.200"N LONGITUDE: 86°48'51.791"W		SEC.31-T32N-R3W



File: J:\Projects\2026 Projects\2026-00030\02_Survey\Section Corner Sheets\Z1.dwg Saved By: yberra Plotted: 2026-03-27 11:13 AM



STARKE COUNTY SECTION CORNER RECORD

MONUMENT: 1" IRON ROD IN MON. BOX

TOWNSHIP: WAYNE

PARTY: JU

DATE: 03-03-2026

COMMENTS:

- FOUND STATE HIGHWAY MARKER W/ 3/4" I.R. 4" BELOW GRADE. ALSO, R.R. SPIKE(DISTURBED) AT CENTERLINE OF OLD THOROUGHFARE 198.00' WEST OF HIGHWAY MARKER. REPLACED WITH 1.5" I.P. 6" BELOW GRADE.
- MONUMENTS FOUND BY JPR ON 03/03/2026.

STATE PLANE COORDINATES

DATUM: NAD83

ZONE: INDIANA WEST 1302 InGCS Starke

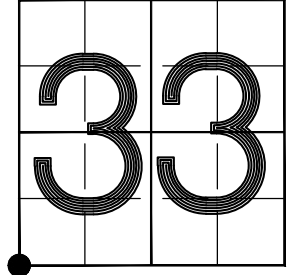
NORTHING: 2157666.845 217064.378

EASTING: 3037493.260 780373.688

*NOTE:
COORDINATES BASED ON INCORS NETWORK FOR GENERAL REFERENCE PURPOSES ONLY AND SHALL NOT BE USED FOR BOUNDARY SURVEY PURPOSES. STARKE COUNTY DOES NOT WARRANT OR GUARANTEE THE ACCURACY OF THIS DATA AND DISCLAIMS ANY RESPONSIBILITY OR LIABILITY FOR INTERPRETATIONS BASED ON USING THIS DATA FOR BOUNDARY DECISIONS.*

LATITUDE: 41°10'17.689"N

LONGITUDE: 86°46'31.873"W



SEC.33-T32N-R3W

WAYNE TOWNSHIP
SECTION 32

WAYNE TOWNSHIP
SECTION 33



PK NAIL
SOUTHEAST FACE
Pw.P. #57925

PK NAIL
SOUTHWEST FACE
Pw.P. #25819

PRIVATE DRIVEWAY

1.5" IRON PIPE
0.4" BELOW GRADE
PULASKI CO. MONUMENT
198.00'

EAST FACE OF
STOP SIGN BASE

OLD THOROUGHFARE

STATE ROAD 39

C.R. 900 SOUTH (STARKE)

C.R. 800 NORTH (PULASKI)

SECTION 05
RICH GROVE TOWNSHIP
PULASKI COUNTY

SECTION 04
RICH GROVE TOWNSHIP
PULASKI COUNTY



Z9

STARKE COUNTY SECTION CORNER RECORD

MONUMENT: 5/8" IRON ROD BENT

TOWNSHIP: WAYNE

PARTY: JU

DATE: 03-03-2026

COMMENTS:

- 1/2" I.R.R. FOUND NEAR SURFACE ANGLED OVER STONE 6" BELOW GRADE BY VHJ/COD ON 01/02/2004.
- MONUMENT FOUND BY JPR 0.3' BELOW GRADE ON 03/03/2026.

STATE PLANE COORDINATES

DATUM: NAD83

ZONE: INDIANA WEST 1302 InGCS Starke

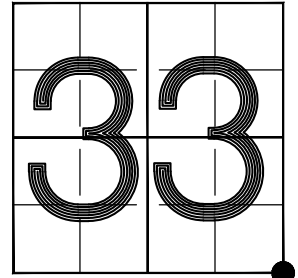
NORTHING: 2157864.721 217242.275

EASTING: 3042711.829 785593.246

*NOTE:
COORDINATES BASED ON INCORS NETWORK FOR GENERAL REFERENCE PURPOSES ONLY AND SHALL NOT BE USED FOR BOUNDARY SURVEY PURPOSES. STARKE COUNTY DOES NOT WARRANT OR GUARANTEE THE ACCURACY OF THIS DATA AND DISCLAIMS ANY RESPONSIBILITY OR LIABILITY FOR INTERPRETATIONS BASED ON USING THIS DATA FOR BOUNDARY DECISIONS.*

LATITUDE: 41°10'19.456"N

LONGITUDE: 86°45'23.624"W



SEC.33-T32N-R3W

**WAYNE TOWNSHIP
SECTION 33**

**WAYNE TOWNSHIP
SECTION 34**



C.R. 300 W.

PK NAIL
SOUTH FACE
Pw.P. #47128

PK NAIL
EAST FACE
Pw.P. #27722

WEST FACE OF
STOP SIGN BASE



78.10'

102.40'

63.20'

C.R. 900 SOUTH (STARKE)

3/4" IRON PIPE
(PULASKI CO
MON.)

136.90'

C.R. 800 NORTH (PULASKI)

C.R. 800 W. (PULASKI)

**SECTION 04
RICH GROVE TOWNSHIP
PULASKI COUNTY**

**SECTION 03
RICH GROVE TOWNSHIP
PULASKI COUNTY**



Z13

STARKE COUNTY SECTION CORNER RECORD

MONUMENT: 5/8" IRON ROD

TOWNSHIP: WAYNE

PARTY: JU

DATE: 03-03-2026

COMMENTS:

- 5/8" IRON ROD FOUND 1/2" BELOW GRADE BY VHJ/COD ON 1/12/2004.
- MONUMENT FOUND BY JPR 0.3' BELOW GRADE ON 03/03/2026.

STATE PLANE COORDINATES

DATUM: NAD83

ZONE: INDIANA WEST 1302 InGCS Starke


NORTHING: 2157877.959 217245.380

EASTING: 3045357.447 788239.030

*NOTE:
COORDINATES BASED ON INCORS NETWORK FOR GENERAL REFERENCE PURPOSES ONLY AND SHALL NOT BE USED FOR BOUNDARY SURVEY PURPOSES. STARKE COUNTY DOES NOT WARRANT OR GUARANTEE THE ACCURACY OF THIS DATA AND DISCLAIMS ANY RESPONSIBILITY OR LIABILITY FOR INTERPRETATIONS BASED ON USING THIS DATA FOR BOUNDARY DECISIONS.*

LATITUDE: 41°10'19.487"N

LONGITUDE: 86°44'49.029"W



SEC.34-T32N-R3W

**WAYNE TOWNSHIP
SECTION 34**

**WAYNE TOWNSHIP
SECTION 34**

SOUTHWEST CORNER
1-STORY DWELLING



MAG NAIL
SOUTH SIDE
SOUTHERN MOST F.P.

PK NAIL
WEST FACE
Pw.P. #27749

C.R. 900 SOUTH (STARKE)

C.R. 800 NORTH (PULASKI)

3/4" IRON PIPE
(PULASKI CO
MON.)

PK NORTH
FACE OF PWP.

C.R. 750 W. (PULASKI)

NORTH FACE
NEW METAL
FENCE POST

MAG NAIL NORTH
SIDE EASTERN
GATEPOST

**SECTION 03
RICH GROVE TOWNSHIP
PULASKI COUNTY**

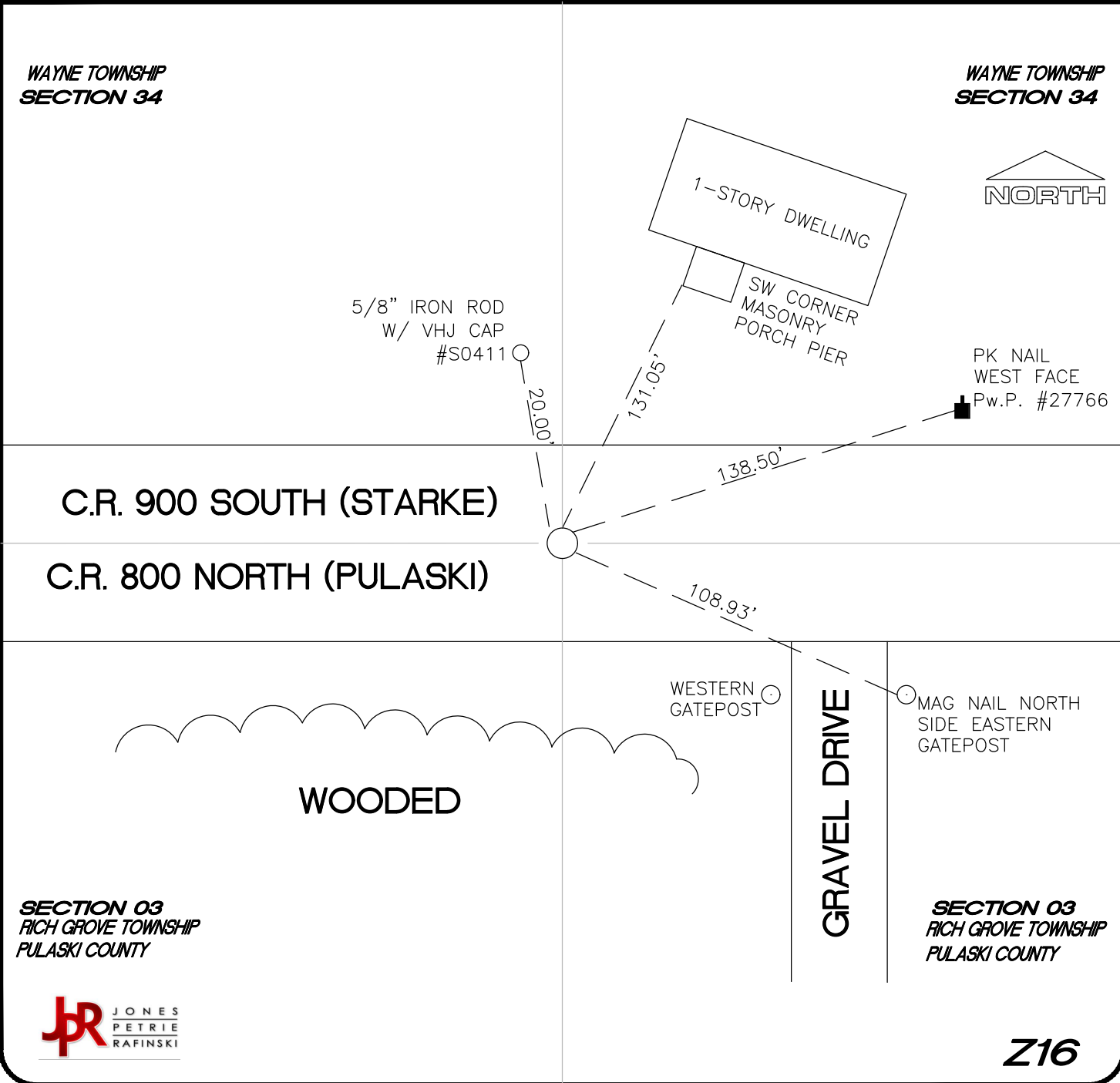
**SECTION 03
RICH GROVE TOWNSHIP
PULASKI COUNTY**



Z15


STARKE COUNTY SECTION CORNER RECORD

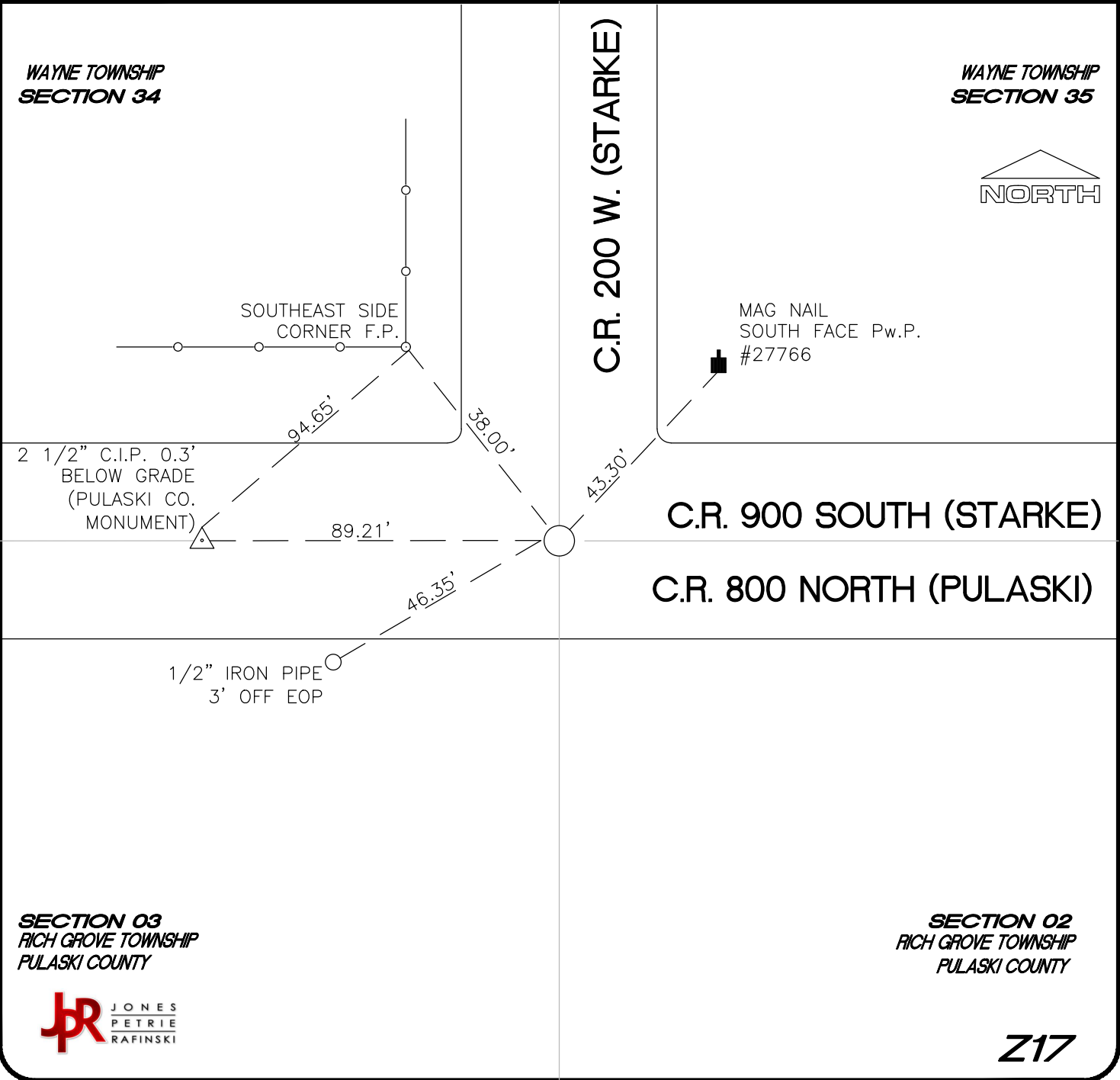
MONUMENT: 5/8" IRON ROD	STATE PLANE COORDINATES		
TOWNSHIP: WAYNE	DATUM: NAD83		
PARTY: JU	ZONE: INDIANA WEST 1302	InGCS Starke	
DATE: 03-03-2026	NORTHING: 2157885.081	217247.435	
COMMENTS:	EASTING: 3046680.425	789562.092	
<ul style="list-style-type: none"> 5/8" IRON ROD FLUSH WITH GRADE FOUND BY VHJ/COD ON 1/12/2004. REPLACED W/ CROSSING BOLT 1/2" BELOW GRADE MARKED WITH A PAINTED "X". MONUMENT FOUND BY JPR 0.3' BELOW GRADE ON 03/03/2026. 			
NOTE: COORDINATES BASED ON INCORS NETWORK FOR GENERAL REFERENCE PURPOSES ONLY AND SHALL NOT BE USED FOR BOUNDARY SURVEY PURPOSES. STARKE COUNTY DOES NOT WARRANT OR GUARANTEE THE ACCURACY OF THIS DATA AND DISCLAIMS ANY RESPONSIBILITY OR LIABILITY FOR INTERPRETATIONS BASED ON USING THIS DATA FOR BOUNDARY DECISIONS.			
LATITUDE: 41°10'19.506"N LONGITUDE: 86°44'31.729"W			SEC.34-T32N-R3W



Z16

STARKE COUNTY SECTION CORNER RECORD

MONUMENT: CROSSING BOLT TOWNSHIP: WAYNE PARTY: JU DATE: 03-03-2026 COMMENTS: <ul style="list-style-type: none"> FOUND TRACK BOLT 2" BELOW GRADE BY VHJ/COD ON 1/12/2004. REPLACED W/ CROSSING BOLT 1/2" BELOW GRADE MARKED WITH A PAINTED "X". MONUMENT FOUND BY JPR 0.3' BELOW GRADE ON 03/03/2026. 	STATE PLANE COORDINATES DATUM: NAD83 ZONE: INDIANA WEST 1302 InGCS Starke NORTHING: 2157891.847 217249.135 EASTING: 3048003.146 790884.896 <small>NOTE: COORDINATES BASED ON INCORS NETWORK FOR GENERAL REFERENCE PURPOSES ONLY AND SHALL NOT BE USED FOR BOUNDARY SURVEY PURPOSES. STARKE COUNTY DOES NOT WARRANT OR GUARANTEE THE ACCURACY OF THIS DATA AND DISCLAIMS ANY RESPONSIBILITY OR LIABILITY FOR INTERPRETATIONS BASED ON USING THIS DATA FOR BOUNDARY DECISIONS.</small> LATITUDE: 41°10'19.522"N LONGITUDE: 86°44'14.433"W	
		SEC.34-T32N-R3W



MAG NAIL
SOUTH FACE Pw.P.
#27766

SECTION 03
RICH GROVE TOWNSHIP
PULASKI COUNTY

SECTION 02
RICH GROVE TOWNSHIP
PULASKI COUNTY



Z17

File: J:\Projects\2026 Projects\2026-00030\02_Survey\Section Corner Sheets\Z17.dwg Saved By: vbera Plotted: 2026-03-27 10:49 AM

STARKE COUNTY SECTION SURVEY CORNER RECORD

MONUMENT: RAILROAD SPIKE

TOWNSHIP: WAYNE

PARTY: JU

DATE: 03-03-2026

COMMENTS:

- RAILROAD SPIKE FOUND BY VHJ/COD ON 1/12/04 FLUSH WITH GRADE.
- MONUMENT FOUND BY JPR 0.2' BELOW GRADE ON 03/03/2026.

STATE PLANE COORDINATES

DATUM: NAD83

ZONE: INDIANA WEST 1302 InGCS Starke

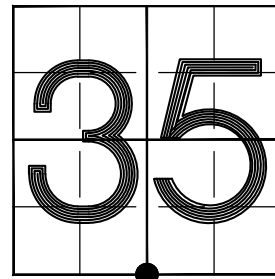
NORTHING: 2157883.173 217229.907

EASTING: 3050758.588 793640.421

*NOTE:
COORDINATES BASED ON INCORS NETWORK FOR GENERAL REFERENCE PURPOSES ONLY AND SHALL NOT BE USED FOR BOUNDARY SURVEY PURPOSES. STARKE COUNTY DOES NOT WARRANT OR GUARANTEE THE ACCURACY OF THIS DATA AND DISCLAIMS ANY RESPONSIBILITY OR LIABILITY FOR INTERPRETATIONS BASED ON USING THIS DATA FOR BOUNDARY DECISIONS.*

LATITUDE: 41°10'19.326"N

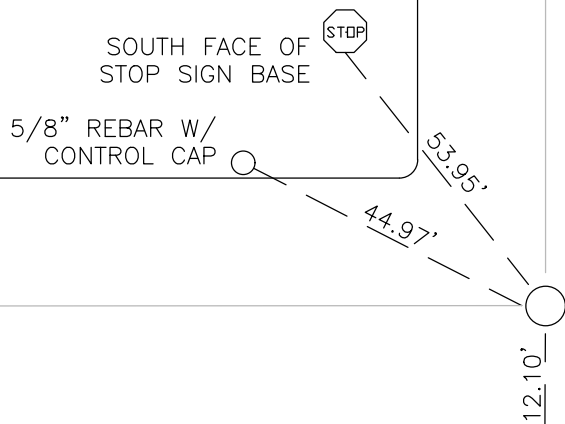
LONGITUDE: 86°43'38.403"W



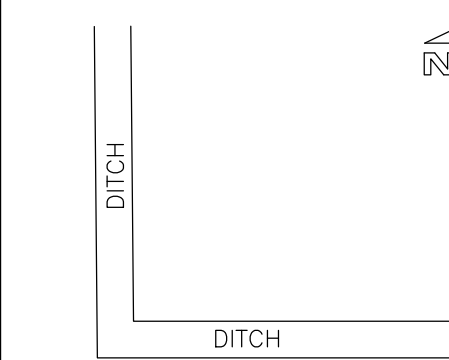
SEC.35-T32N-R3W

WAYNE TOWNSHIP
SECTION 35

WAYNE TOWNSHIP
SECTION 35



C.R. 150 W. (STARKE)



C.R. 900 SOUTH (STARKE)

C.R. 800 NORTH (PULASKI)



DITCH


SECTION 02
RICH GROVE TOWNSHIP
PULASKI COUNTY

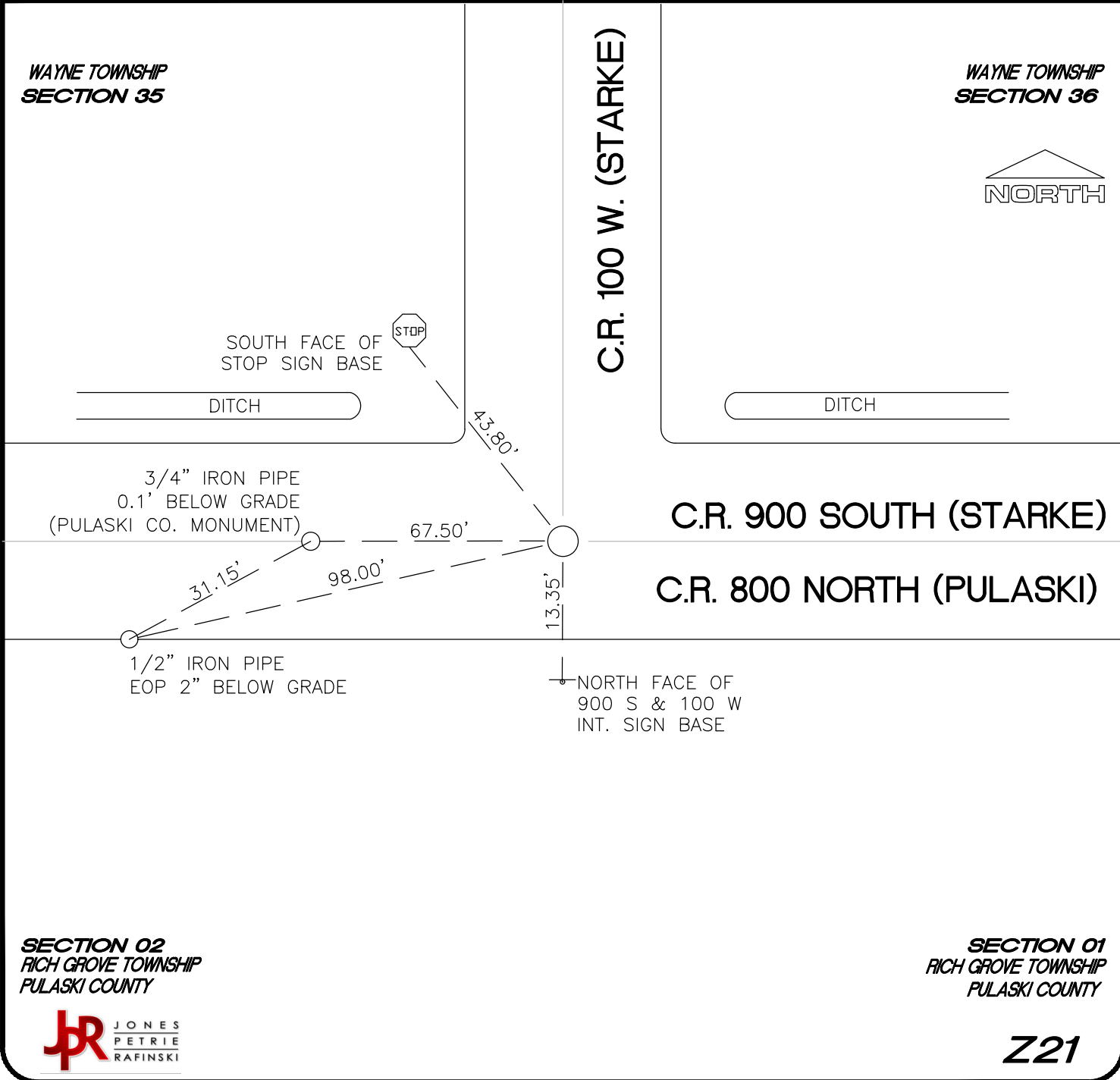
SECTION 02
RICH GROVE TOWNSHIP
PULASKI COUNTY



Z19

STARKE COUNTY SECTION CORNER RECORD

MONUMENT: 3/4" IRON PIPE TOWNSHIP: WAYNE PARTY: JU DATE: 03-03-2026 COMMENTS: <ul style="list-style-type: none"> 3/4" IRON PIPE FOUND BY VHJ/COD ON 1/12/04 4" BELOW GRADE AND 67.50' EAST OF SIMILAR PULASKI CO. MONUMENT. MONUMENT FOUND BY JPR 0.3' BELOW GRADE ON 03/03/2026. 	STATE PLANE COORDINATES DATUM: NAD83 ZONE: INDIANA WEST 1302 InGCS Starke NORTHING: 2157875.808 217212.535 EASTING: 3053371.024 796252.938 <small>NOTE: COORDINATES BASED ON INCORS NETWORK FOR GENERAL REFERENCE PURPOSES ONLY AND SHALL NOT BE USED FOR BOUNDARY SURVEY PURPOSES. STARKE COUNTY DOES NOT WARRANT OR GUARANTEE THE ACCURACY OF THIS DATA AND DISCLAIMS ANY RESPONSIBILITY OR LIABILITY FOR INTERPRETATIONS BASED ON USING THIS DATA FOR BOUNDARY DECISIONS.</small> LATITUDE: 41°10'19.146"N LONGITUDE: 86°43'04.243"W	
		SEC.36-T32N-R3W



Z21

File: J:\Projects\2026 Projects\2026-00030\02_Survey\Section Corner Sheets\Z21.dwg Saved By: vbera Plotted: 2026-03-27 10:39 AM

STARKE COUNTY SECTION CORNER RECORD

MONUMENT: RR Crossing Bolt Marked with 'X'

TOWNSHIP: Wayne

PARTY: JU

DATE: 03-03-2026

COMMENTS:

- RR SPIKE REPLACED WITH CROSSING BOLT IN 2004 BY VHJ/COD.
- MONUMENT FOUND BY DPS/JL ON 7/16/2014.
- MONUMENT FOUND BY JPR, CORP. 0.3' BELOW GRADE IN 2026.

STATE PLANE COORDINATES

DATUM: NAD83

ZONE: INDIANA WEST 1302 InGCS Starke

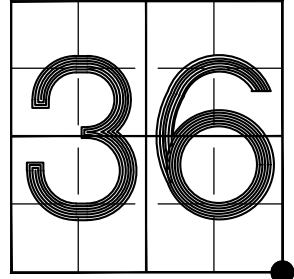
NORTHING: 2157957.358 217273.685

EASTING: 3058698.124 801580.569

*NOTE:
COORDINATES BASED ON INCORS NETWORK FOR GENERAL REFERENCE PURPOSES ONLY AND SHALL NOT BE USED FOR BOUNDARY SURVEY PURPOSES. STARKE COUNTY DOES NOT WARRANT OR GUARANTEE THE ACCURACY OF THIS DATA AND DISCLAIMS ANY RESPONSIBILITY OR LIABILITY FOR INTERPRETATIONS BASED ON USING THIS DATA FOR BOUNDARY DECISIONS.*

LATITUDE: 41°10'19.725"N

LONGITUDE: 86°41'54.580"W



SEC.36-T32N-R3W

**WAYNE TOWNSHIP
SECTION 36**

**CALIFORNIA TOWNSHIP
SECTION 31**

RANGE ROAD



SOUTH FACE
STOP SIGN BASE

C.R. 900 SOUTH

C.R. 800 NORTH (PULASKI)

EAST FACE OF
STOP SIGN BASE

DITCH

MAG NAIL
ON W FACE OF
Pw.P. 26481

DITCH

C.R. 500 WEST

**SECTION 01
RICH GROVE TOWNSHIP
PULASKI COUNTY**

**SECTION 06
FRANKLIN TOWNSHIP
PULASKI COUNTY**



Z25